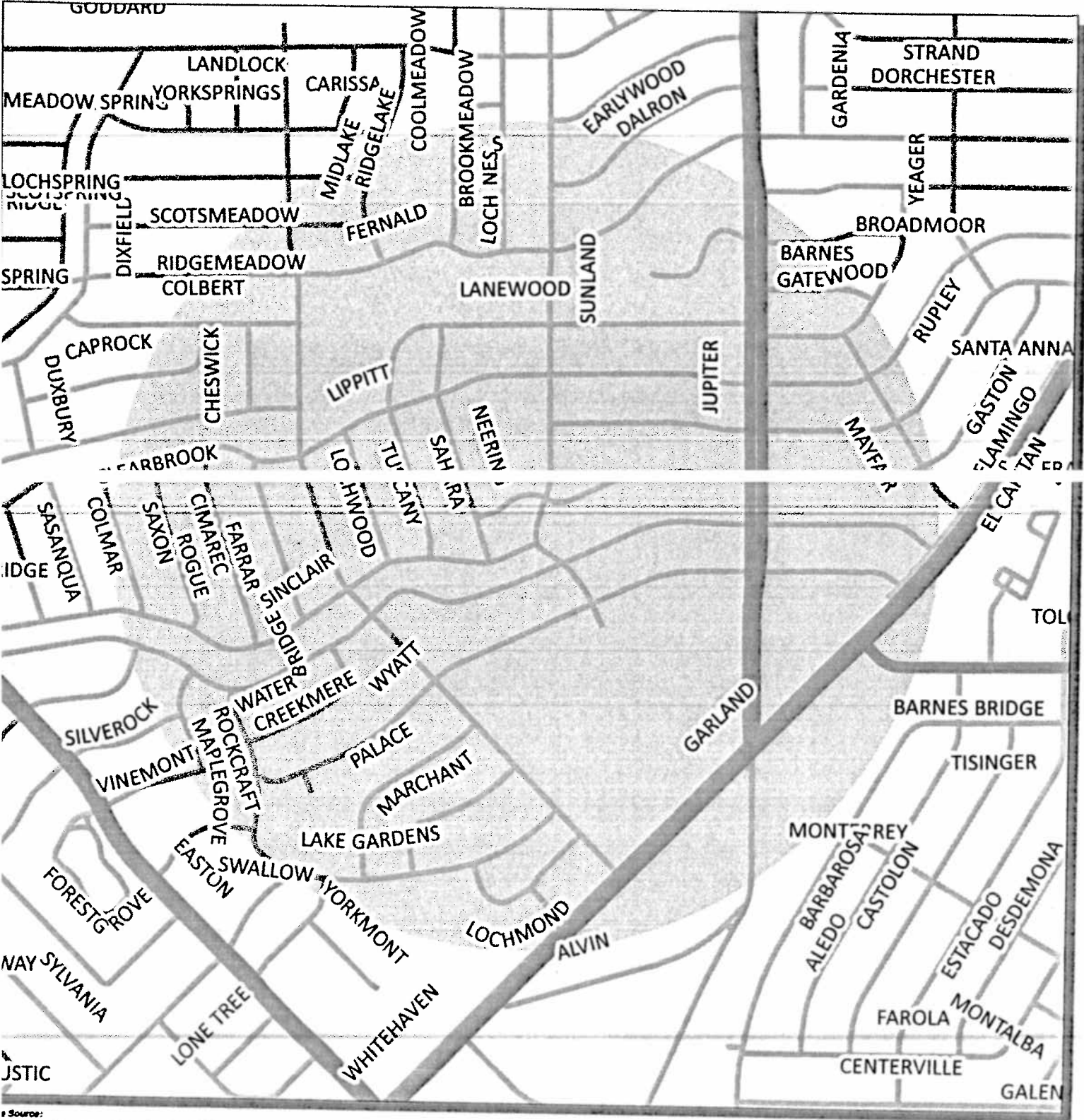


WNV Ground Spray Target Area
 Spray Dates: July 7th and July 8th between: 9:00 p.m. and 5:00 a.m. each day



Source: City of Dallas, Waterways, Lakes, Parks - City of Dallas Enterprise GIS
 City of Dallas Code Compliance Services

City of Dallas GIS Map Disclaimer:
 The accuracy of this data within this map is not to be taken /
 as data produced by a Registered Professional Land
 Surveyor for the State of Texas. This product is for
 informational purposes and may not have been prepared
 for use for legal, engineering, or surveying purposes.
 It does not represent an on-the-ground survey and represents
 the approximate relative location of property boundaries.
 City of Dallas makes no representation of any kind, including,
 but not limited to, warranties of merchantability or fitness for a
 particular purpose or use, nor are any such warranties to be
 implied with respect to the accuracy of information presented
 on this map. Transfer, copies and/or use of information
 on this map without the presentation of this disclaimer is prohibited.
 City of Dallas GIS, State of Texas, H.B. 1147 (W. Smith) - 05/27/2011,
 effective on 09/01/2011

Dallas Code Compliance, what it all means
COMMUNITY



Half Mile Radius

WNV Ground Spray Target Area
 Spray Dates: July 7th and July 8th between: 9:00 p.m. and 5:00 a.m. each day



Data Source:
 Roads, Waterways, Lakes, Parks - City of Dallas Enterprise GIS
 Spray Areas - City of Dallas Code Compliance Services

City of Dallas GIS Map Disclaimer:
 The accuracy of this data within this map is not to be taken / used as data produced by a Registered Professional Land Surveyor for the State of Texas. This product is for informational purposes and may not have been prepared for or be suitable for legal, engineering, or surveying purposes. It does not represent an on-the-ground survey and represents only the approximate relative location of property boundaries. The City of Dallas makes no representation of any kind, including, but not limited to, warranties of merchantability or fitness for a particular purpose or use, nor are any such warranties to be implied with respect to the accuracy information/data presented on this map. Transfer, copies and/or use of information on this map without the presentation of this disclaimer is prohibited. City of Dallas GIS State of Texas: H.B. 1147 (W. Smith) - 05/27/2011, Effective on 09/01/2011

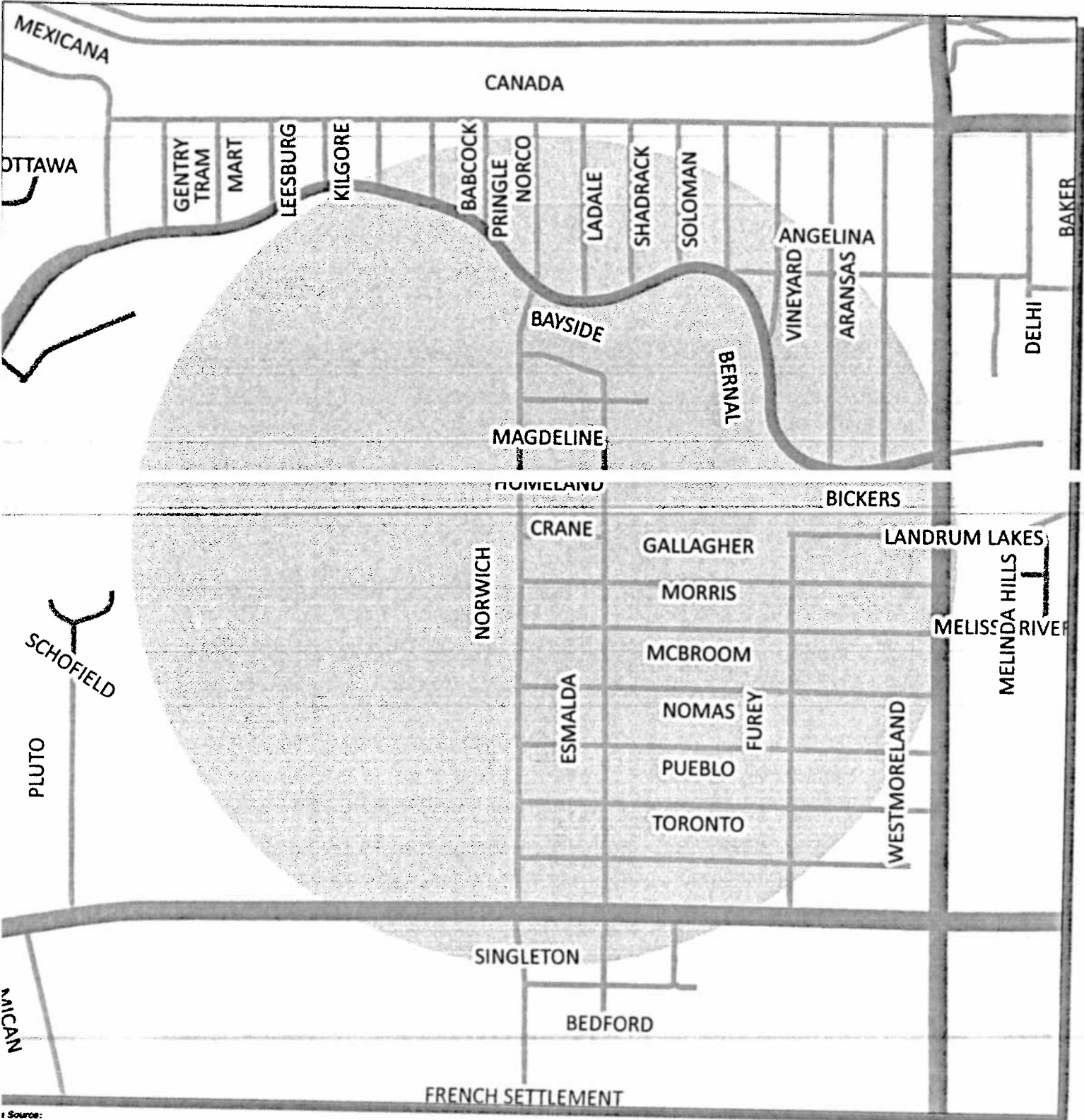
Dallas Code Compliance, what it all means

COMMUNITY



Half Mile Radius

WNV Ground Spray Target Area
 Spray Dates: July 7th and July 8th between: 9:00 p.m. and 5:00 a.m. each day



Source: City of Dallas GIS Map Disclaimer: The accuracy of this data within this map is not to be taken / as data produced by a Registered Professional Land Surveyor for the State of Texas. This product is for informational purposes and may not have been prepared for legal, engineering, or surveying purposes. It does not represent an on-the-ground survey and represents the approximate relative location of property boundaries. City of Dallas makes no representation of any kind, including, but not limited to, warranties of merchantability or fitness for a particular purpose or use, nor are any such warranties to be implied with respect to the accuracy of information/data presented on this map. Transfer, copies and/or use of information on this map without the presentation of this disclaimer is prohibited. City of Dallas GIS State of Texas. H.B. 1147 (W. Smith) -- 05/27/2011, revised on 09/01/2011

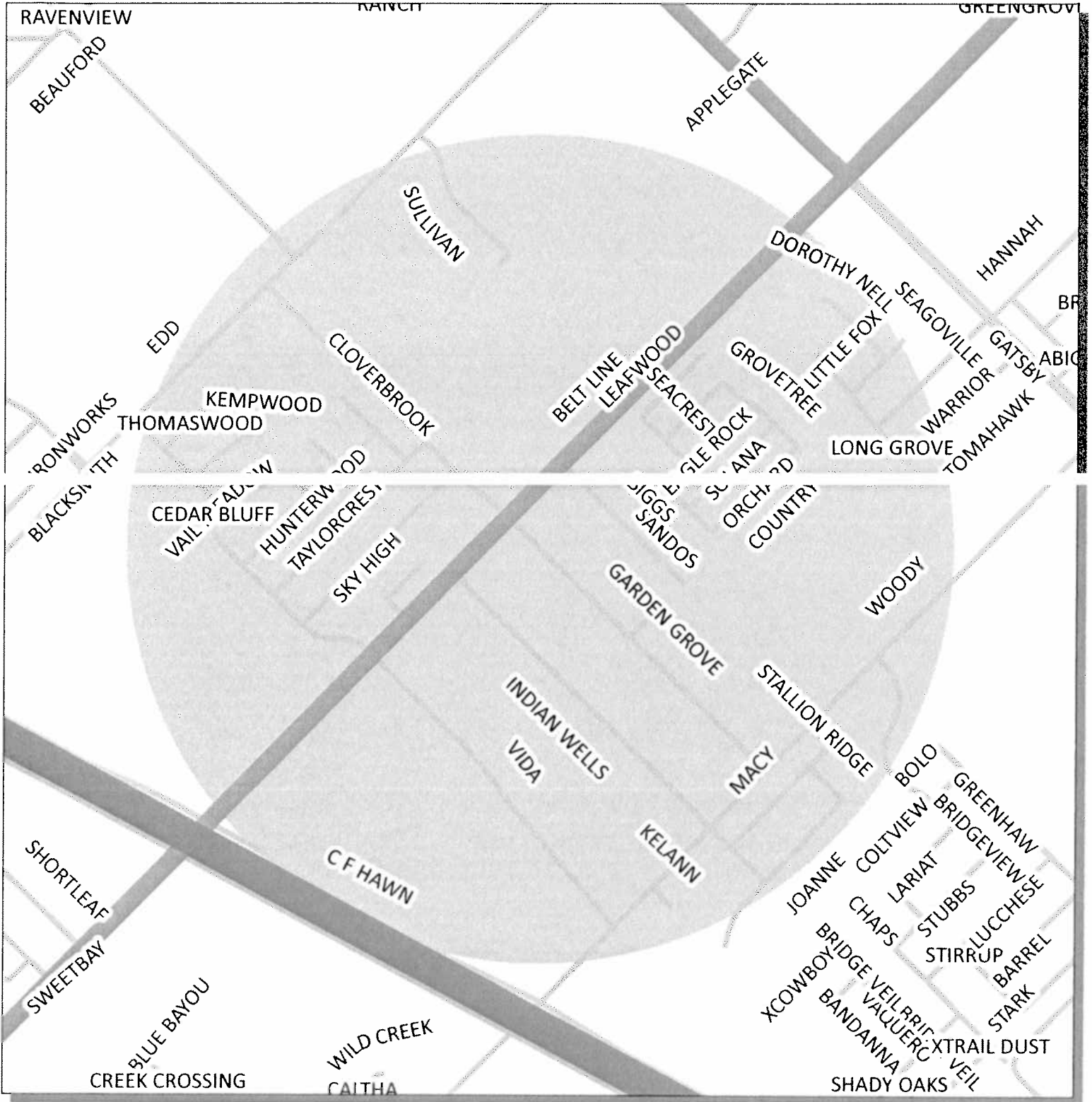
Dallas Code Compliance, what it all means
COMMUNITY



Half Mile Radius

WNV Ground Spray Target Area

Spray Dates: July 7th and July 8th between: 9:00 p.m. and 5:00 a.m. each day



Data Source:
 Roads, Waterways, Lakes, Parks - City of Dallas Enterprise GIS
 Spray Areas - City of Dallas Code Compliance Services

City of Dallas GIS Map Disclaimer:
 The accuracy of this data within this map is not to be taken / used as data produced by a Registered Professional Land Surveyor for the State of Texas. This product is for informational purposes and may not have been prepared for or be suitable for legal, engineering, or surveying purposes. It does not represent an on-the-ground survey and represents only the approximate relative location of property boundaries. The City of Dallas makes no representation of any kind, including, but not limited to, warranties of merchantability or fitness for a particular purpose or use, nor are any such warranties to be implied with respect to the accuracy information/data presented on this map. Transfer, copies and/or use of information in this map without the presentation of this disclaimer is prohibited.
 City of Dallas GIS - State of Texas: H.B. 1147 (W. Smith) - 05/27/2011, Effective on 09/01/2011

Dallas Code Compliance, what it all means

COMMUNITY



Half Mile Radius