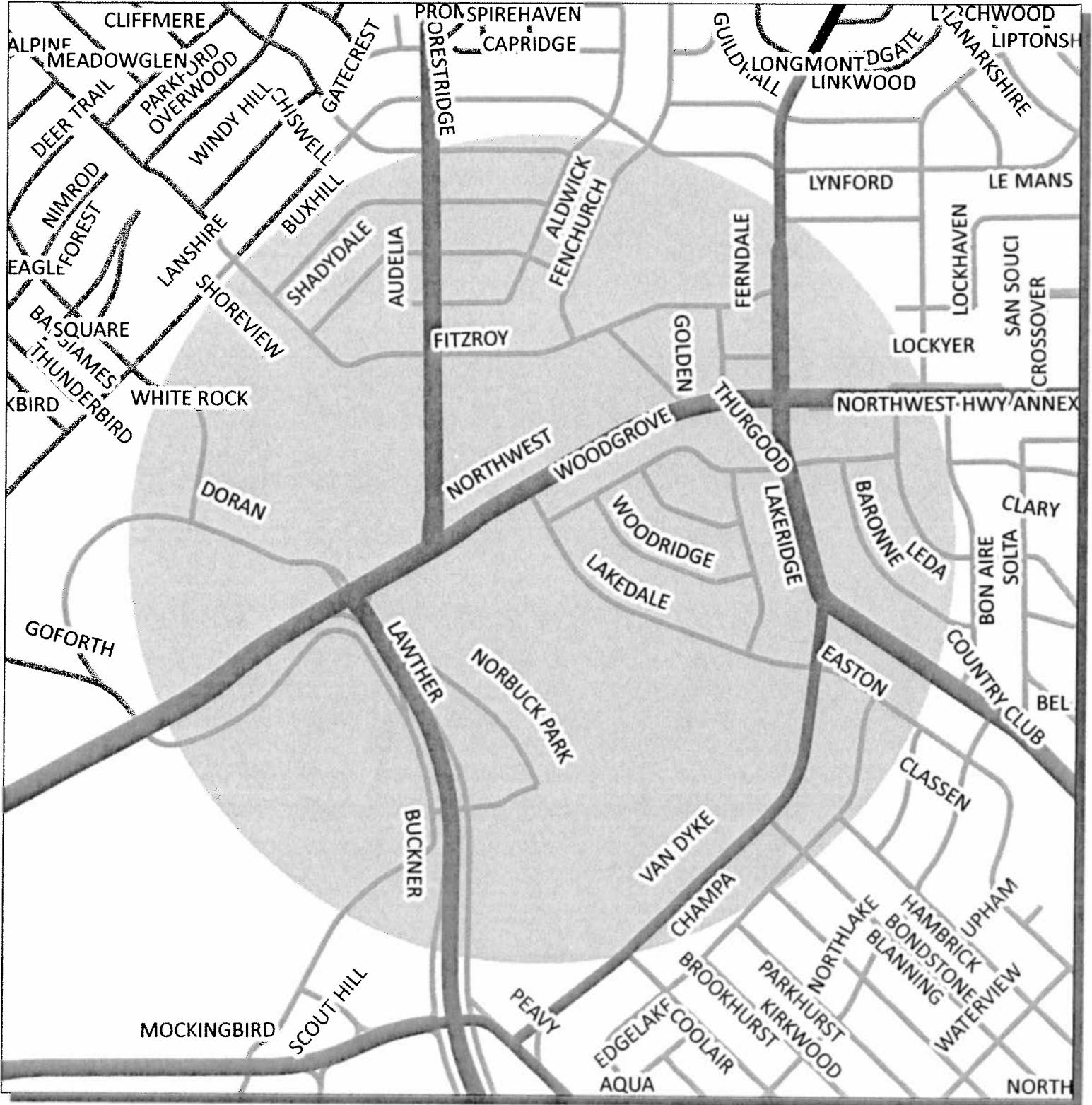


**WNV Ground Spray Target Area**

Spray Dates: July 9<sup>th</sup> and July 10<sup>th</sup> between: 9:00 p.m. and 5:00 a.m. each day.



Data Source:  
 Roads, Waterways, Lakes, Parks - City of Dallas Enterprise GIS  
 Spray Areas - City of Dallas Code Compliance Services

City of Dallas GIS Map Disclaimer:  
 The accuracy of this data within this map is not to be taken /  
 used as data produced by a Registered Professional Land  
 Surveyor for the State of Texas. \* This product is for  
 informational purposes and may not have been prepared  
 for or be suitable for legal, engineering, or surveying purposes.  
 It does not represent an on-the-ground survey and represents  
 only the approximate relative location of property boundaries.  
 The City of Dallas makes no representation or warranties for a  
 particular purpose or use, nor are any such warranties to be  
 implied with respect to the accuracy information/data  
 presented on this map. Transfer, copies and/or use of information  
 in this map without the presentation of this disclaimer is prohibited.  
 City of Dallas GIS - State of Texas: H.B. 1147 (W. Smith) - 05/27/2011.  
 Effective on 09/01/2011

**Dallas Code Compliance, what it all means**

**COMMUNITY**



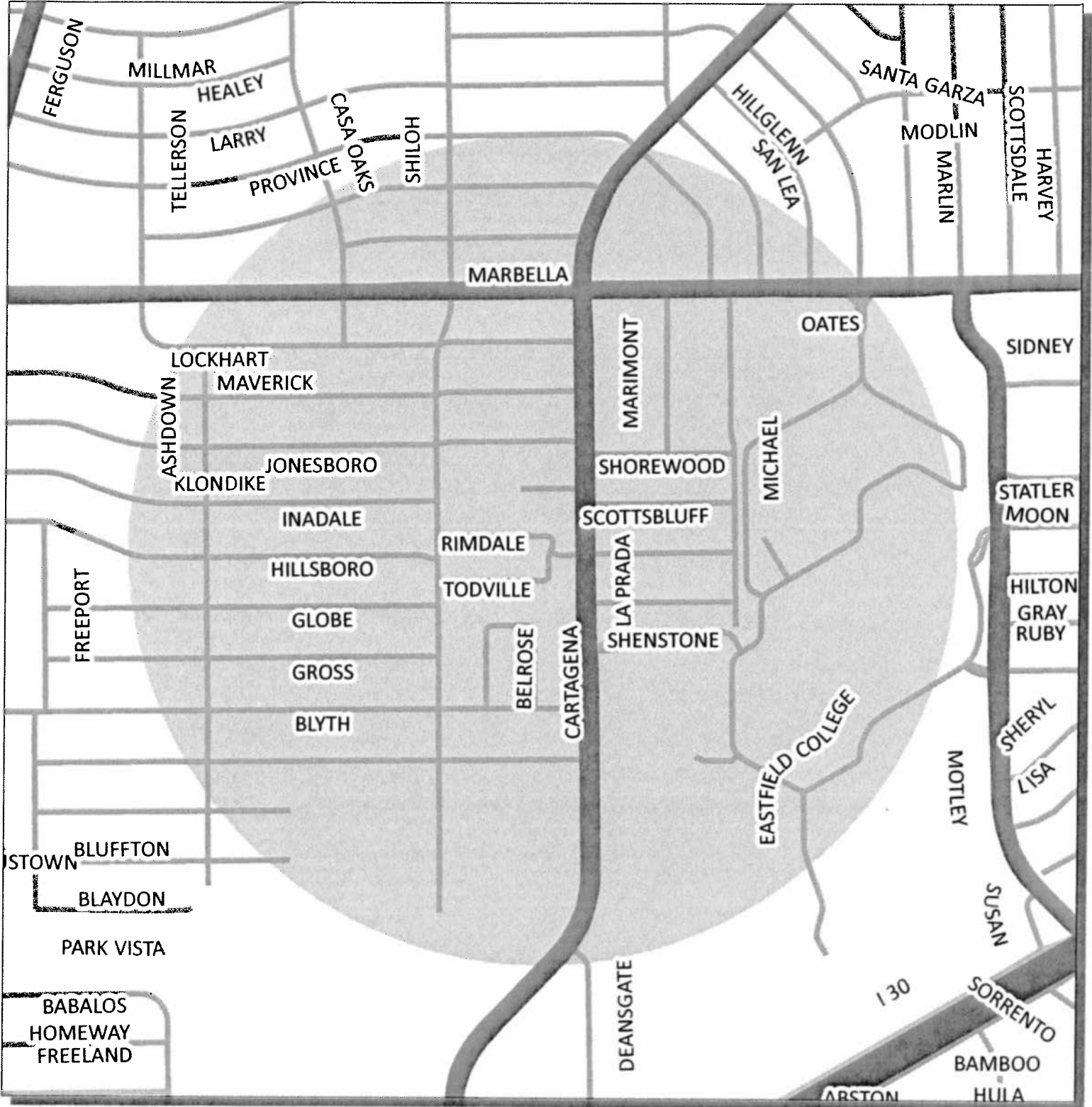
Half Mile Radius





# WNV Ground Spray Target Area

Spray Dates: July 9<sup>th</sup> and July 10<sup>th</sup> between: 9:00 p.m. and 5:00 a.m. each day.



Data Source:  
 Roads, Waterways, Lakes, Parks - City of Dallas Enterprise GIS  
 Spray Areas - City of Dallas Code Compliance Services

City of Dallas GIS Map Disclaimer:  
 The accuracy of this data within this map is not to be taken / used as data produced by a Registered Professional Land Surveyor for the State of Texas. This product is for informational purposes and may not have been prepared for or be suitable for legal, engineering, or surveying purposes. It does not represent an on-the-ground survey and represents only the approximate relative location of property boundaries. The City of Dallas makes no representation of any kind, including, but not limited to, warranties of merchantability or fitness for a particular purpose or use, nor are any such warranties to be implied with respect to the accuracy information/data presented on this map. Transfer, copies and/or use of information in this map without the presentation of this disclaimer is prohibited. City of Dallas GIS\* State of Texas: H.B. 1147 (W. Smith) - 05/27/2011, Effective on 09/01/2011

Dallas Code Compliance, what it all means

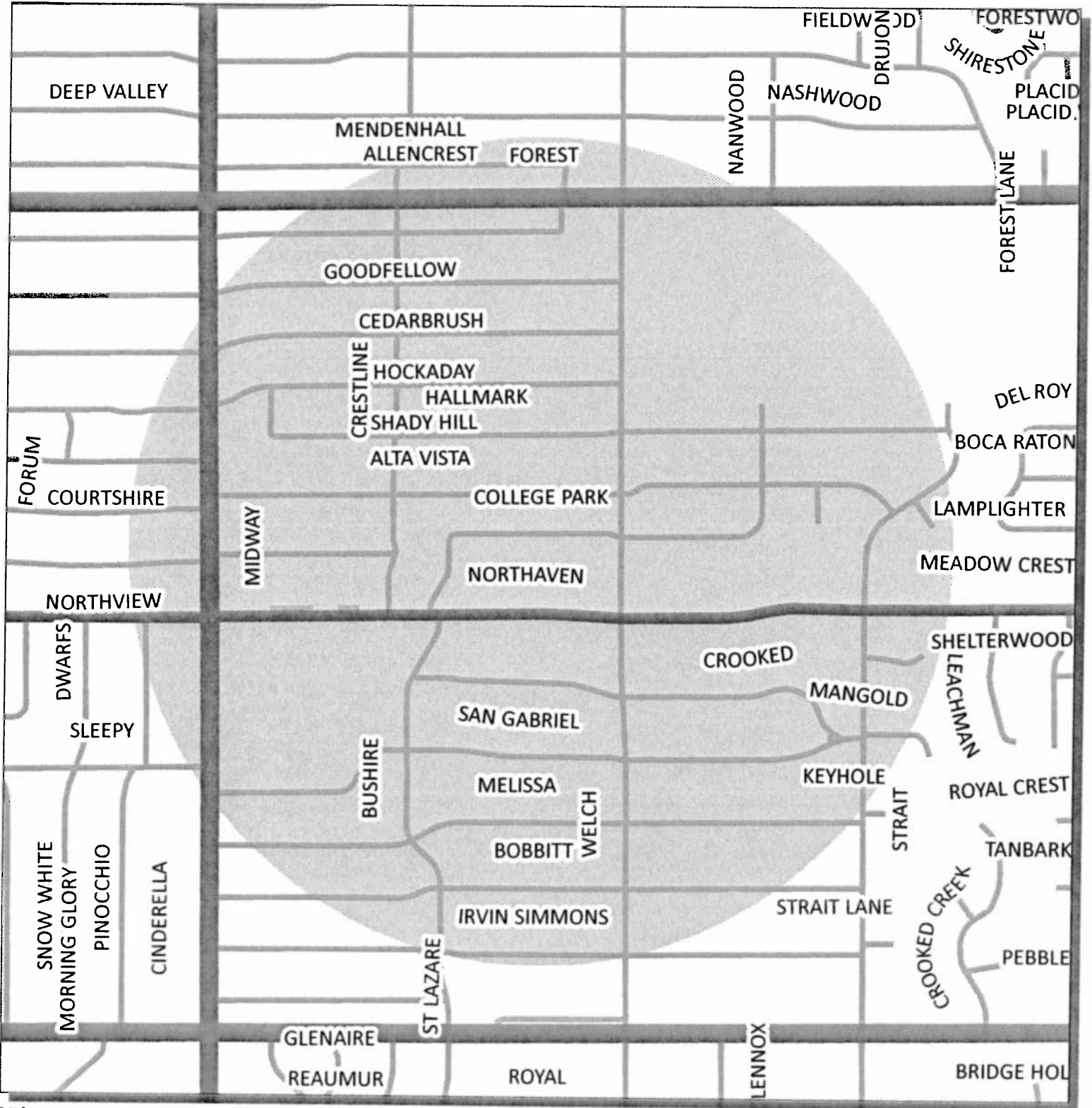
# COMMUNITY



Half Mile Radius

# WNV Ground Spray Target Area

Spray Dates: July 9<sup>th</sup> and July 10<sup>th</sup> between: 9:00 p.m. and 5:00 a.m. each day.



Data Source:  
 Roads, Waterways, Lakes, Parks - City of Dallas Enterprise GIS  
 Spray Areas - City of Dallas Code Compliance Services

City of Dallas GIS Map Disclaimer:  
 The accuracy of this data within this map is not to be taken /  
 used as data produced by a Registered Professional Land  
 Surveyor for the State of Texas. \* This product is for  
 informational purposes and may not have been prepared  
 for or be suitable for legal, engineering, or surveying purposes.  
 It does not represent an on-the-ground survey and represents  
 only the approximate relative location of property boundaries.  
 The City of Dallas makes no representation of fitness for a  
 particular purpose or use, nor are any such warranties to be  
 implied with respect to the accuracy information/data  
 presented on this map. Transfer, copies and/or use of information  
 in this map without the presentation of this disclaimer is prohibited.  
 City of Dallas GIS\* State of Texas: H.B. 1147 (W. Smith) - 05/27/2011,  
 Effective on 09/01/2011

Dallas Code Compliance, what it all means

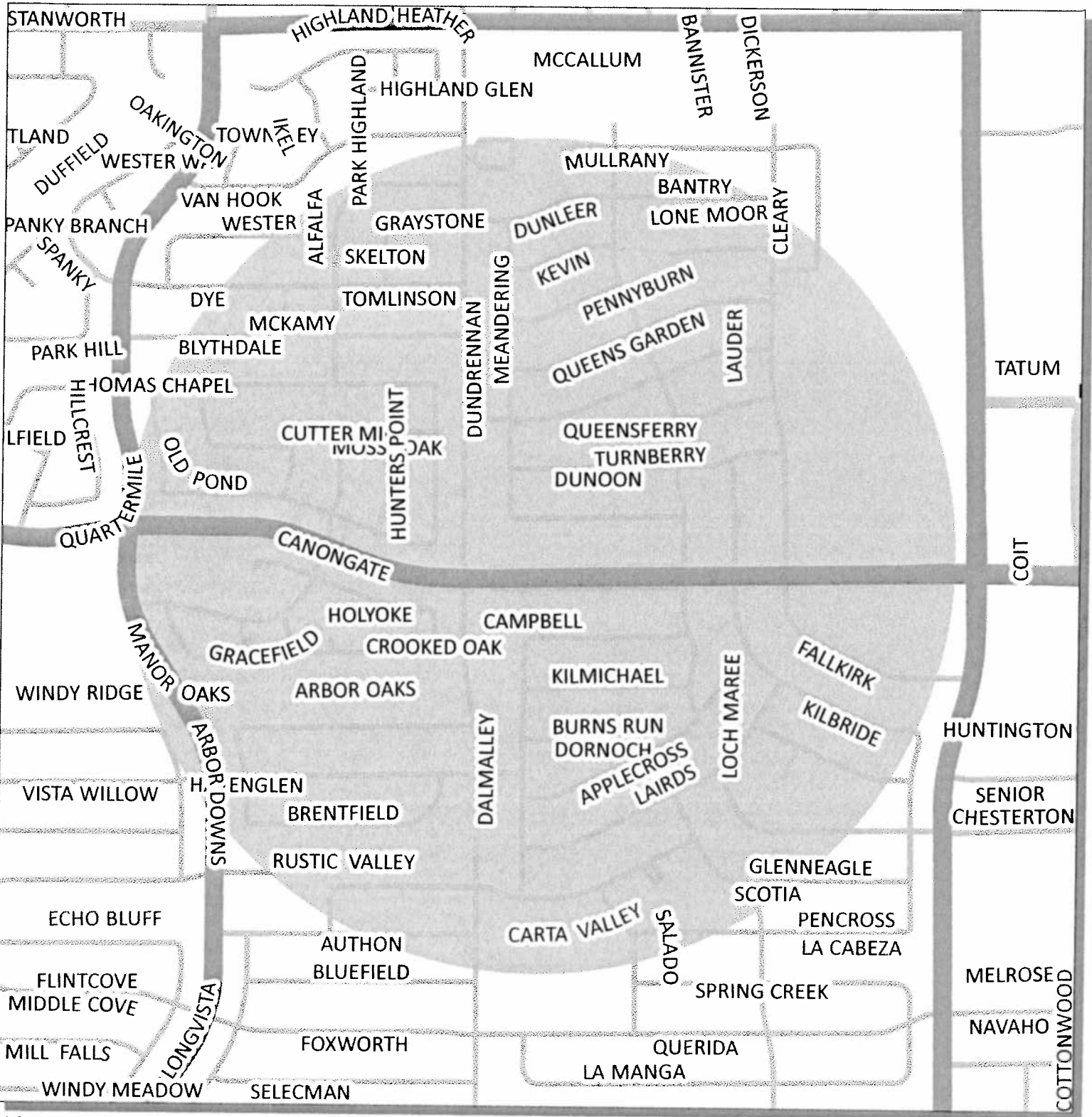
# COMMUNITY



Half Mile Radius

# WNV Ground Spray Target Area

Spray Dates: July 9<sup>th</sup> and July 10<sup>th</sup> between: 9:00 p.m. and 5:00 a.m. each day.



Data Source:  
 Roads, Waterways, Lakes, Parks - City of Dallas Enterprise GIS  
 Spray Areas - City of Dallas Code Compliance Services

City of Dallas GIS Map Disclaimer:  
 The accuracy of this data within this map is not to be taken / used as data produced by a Registered Professional Land Surveyor for the State of Texas. This product is for informational purposes and may not have been prepared for or be suitable for legal, engineering, or surveying purposes. It does not represent an on-the-ground survey and represents only the approximate relative location of property boundaries. The City of Dallas makes no representation of any kind, including, but not limited to, warranties of merchantability or fitness for a particular purpose or use, nor are any such warranties to be implied with respect to the accuracy information/data presented on this map. Transfer, copies and/or use of information in this map without the presentation of this disclaimer is prohibited. City of Dallas GIS\* State of Texas: H.B. 1147 (W. Smith) - 05/27/2011. Effective on 09/01/2011

Dallas Code Compliance, what it all means

# COMMUNITY



Half Mile Radius