


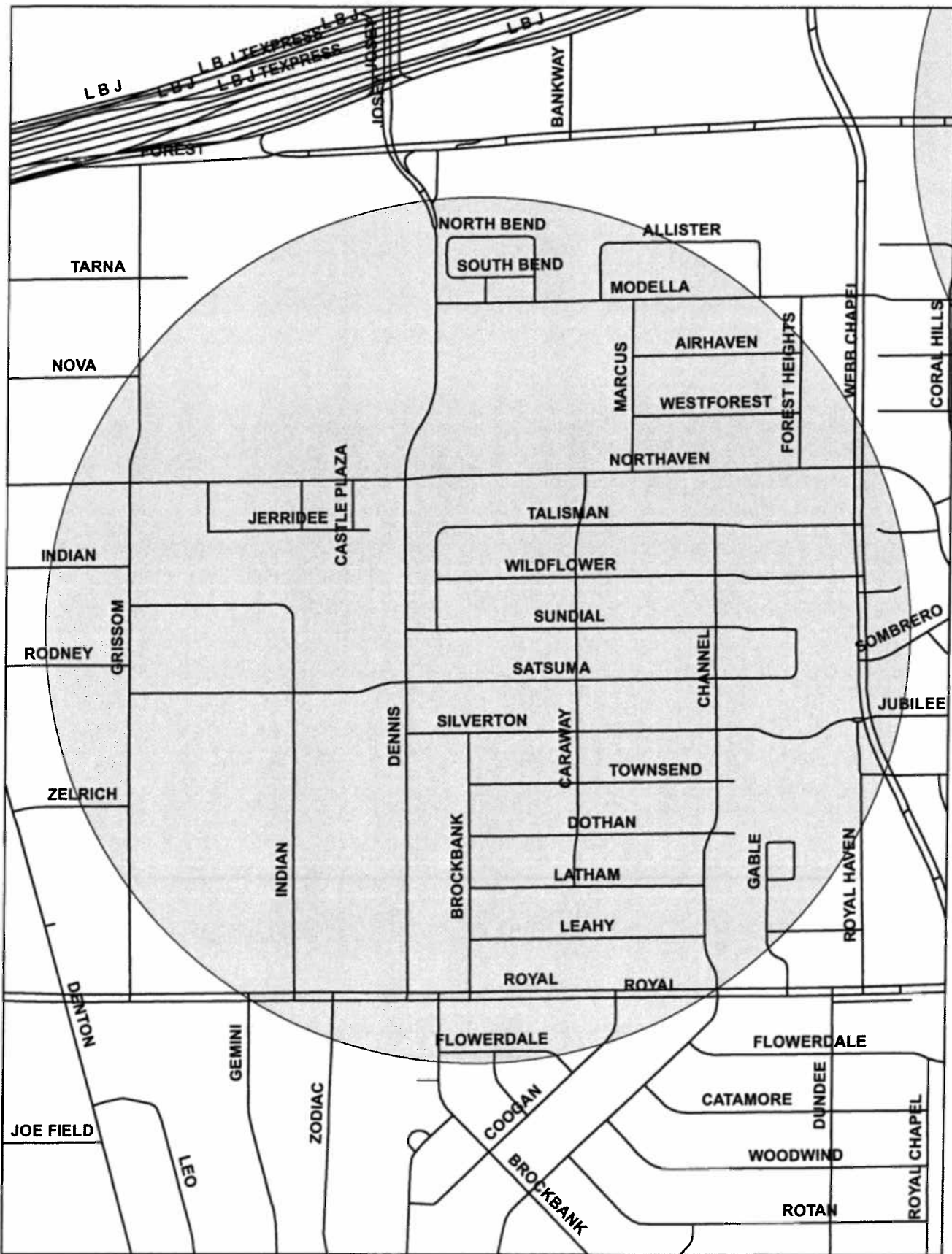
Data Source:  
 Roads, Waterways, Lakes, Parks - City of Dallas Enterprise GIS  
 Spray Areas - City of Dallas Code Compliance Services

### 2800 Block of Ruidosa

City of Dallas GIS Map Disclaimer:  
 The accuracy of this data within this map is not to be taken /used as data produced by a Registered Professional Land Surveyor for the State of Texas \* This product is for informational purposes and may not have been prepared for or be suitable for legal, engineering, or surveying purposes. It does not represent an on-the-ground survey and represents only the approximate relative location of property boundaries. The City of Dallas makes no representation of any kind, including, but not limited to, warranties of merchantability or fitness for a particular purpose or use, nor are any such warranties to be implied with respect to the accuracy information/data presented on this map. Transfer, copies and/or use of information in this map without the presentation of this disclaimer is prohibited. City of Dallas GIS\* State of Texas: H.B. 1147 (W. Smith) - 05/27/2011. Effective on 09/01/2011

 1/2 Mile Radius



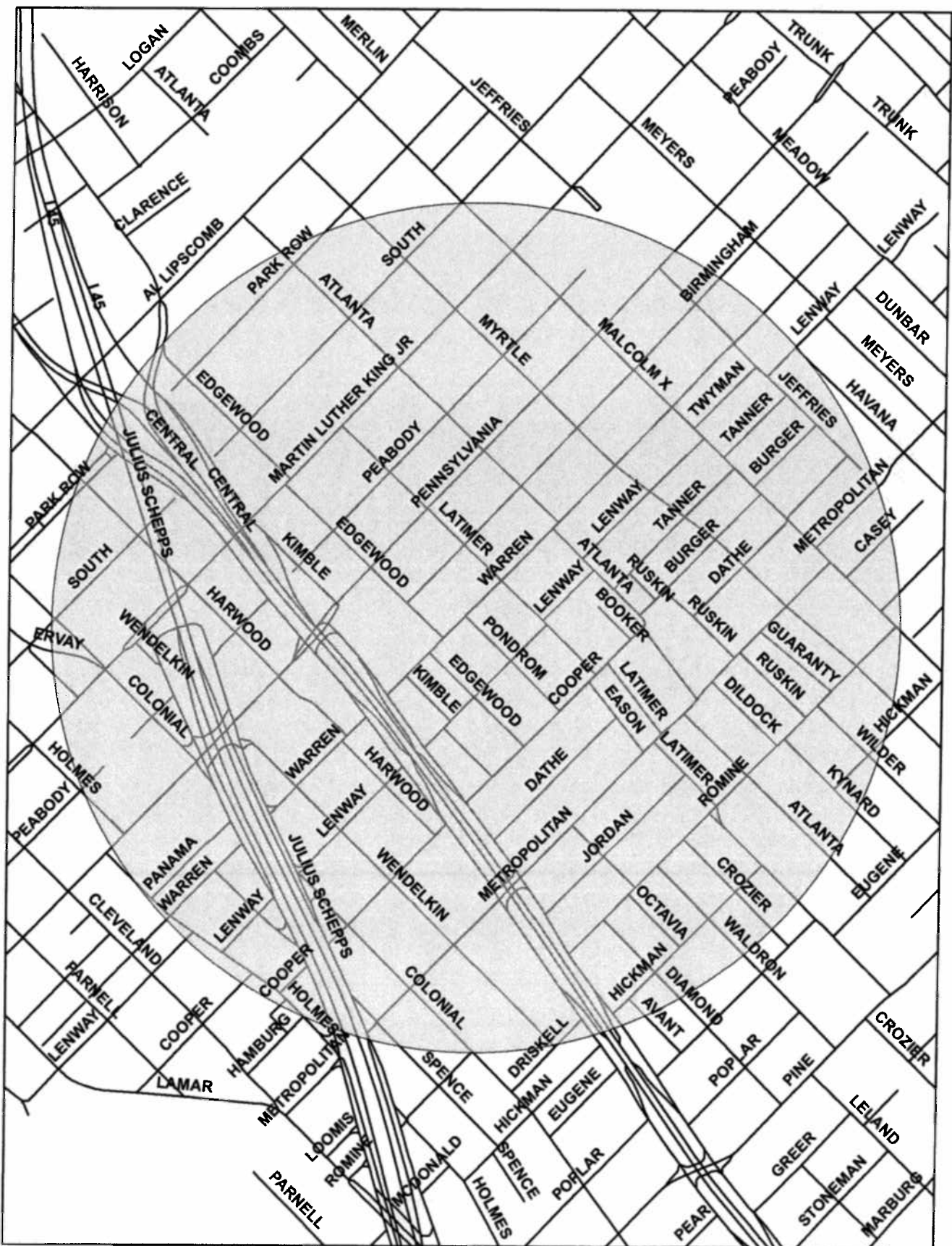


Data Source:  
 Roads, Waterways, Lakes, Parks - City of Dallas Enterprise GIS  
 Spray Areas - City of Dallas Code Compliance Services

### 2900 Block of Sundial

City of Dallas GIS Map Disclaimer:  
 The accuracy of this data within this map is not to be taken /used as data produced by a Registered Professional Land Surveyor for the State of Texas. \* This product is for informational purposes and may not have been prepared for or be suitable for legal, engineering, or surveying purposes. It does not represent an on-the-ground survey and represents only the approximate relative location of property boundaries. The City of Dallas makes no representation of any kind, including, but not limited to, warranties of merchantability or fitness for a particular purpose or use, nor are any such warranties to be implied with respect to the accuracy information/data presented on this map. Transfer, copies and/or use of information in this map without the presentation of this disclaimer is prohibited. City of Dallas GIS\* State of Texas: H.B. 1147 (W. Smith) - 05/27/2011, Effective on 09/01/2011

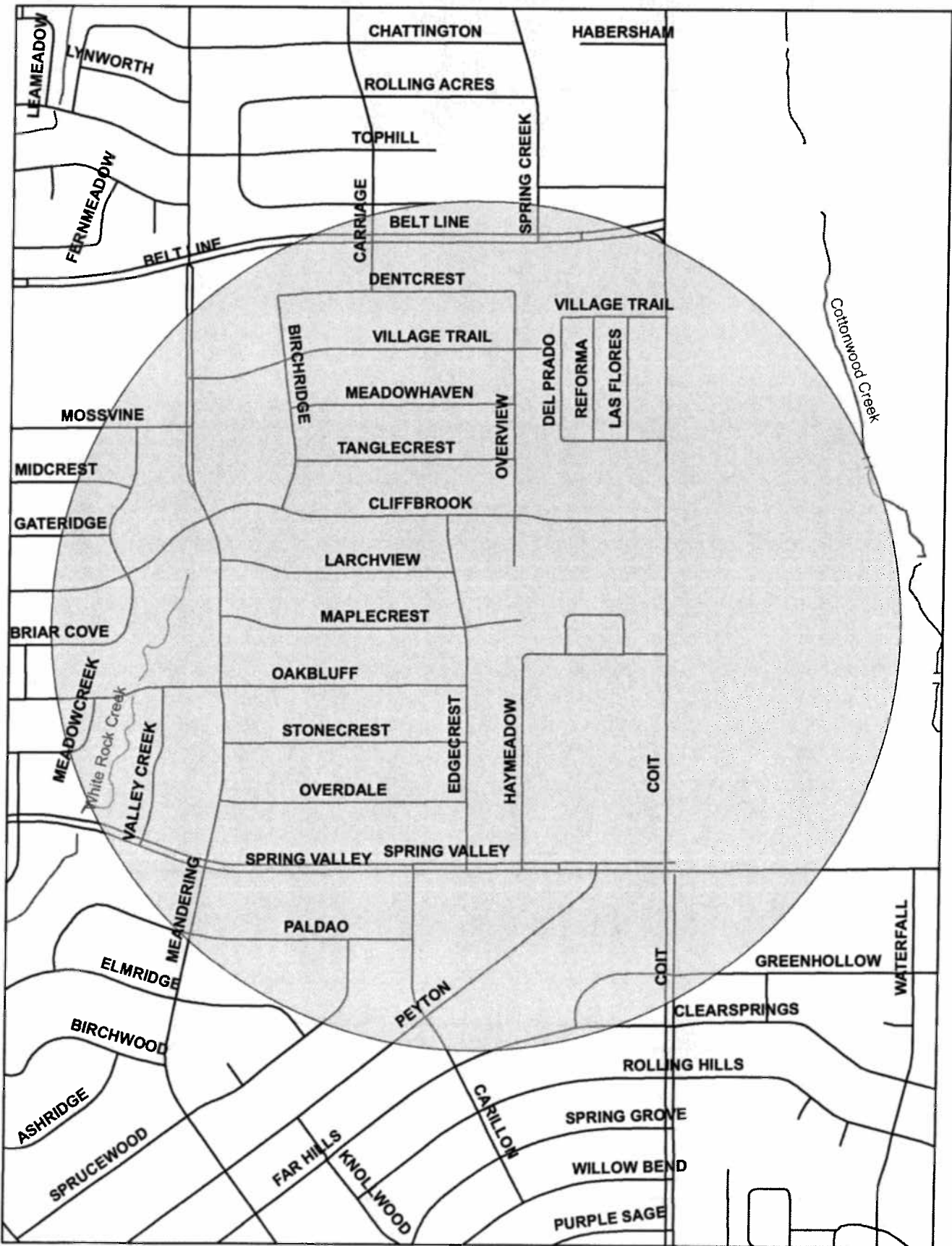
**3400 Block of Pondrom**

1/2 Mile Radius



Data Source:  
 Roads, Waterways, Lakes, Parks - City of Dallas Enterprise GIS  
 Spray Areas - City of Dallas Code Compliance Services

City of Dallas GIS Map Disclaimer:  
 The accuracy of this data within this map is not to be taken /used as data produced by a Registered Professional Land Surveyor for the State of Texas. \* This product is for informational purposes and may not have been prepared for or be suitable for legal, engineering, or surveying purposes. It does not represent an on-the-ground survey and represents only the approximate relative location of property boundaries. The City of Dallas makes no representation of any kind, including, but not limited to, warranties of merchantability or fitness for a particular purpose or use, nor are any such warranties to be implied with respect to the accuracy information/data presented on this map. Transfer, copies and /or use of information in this map without the presentation of this disclaimer is prohibited. City of Dallas GIS State of Texas: H.B. 1147 (W. Smith) - 05/27/2011, Effective on 09/01/2011




Data Source:  
 Roads, Waterways, Lakes, Parks - City of Dallas Enterprise GIS  
 Spray Areas - City of Dallas Code Compliance Services

## 7700 Block of Maplecrest

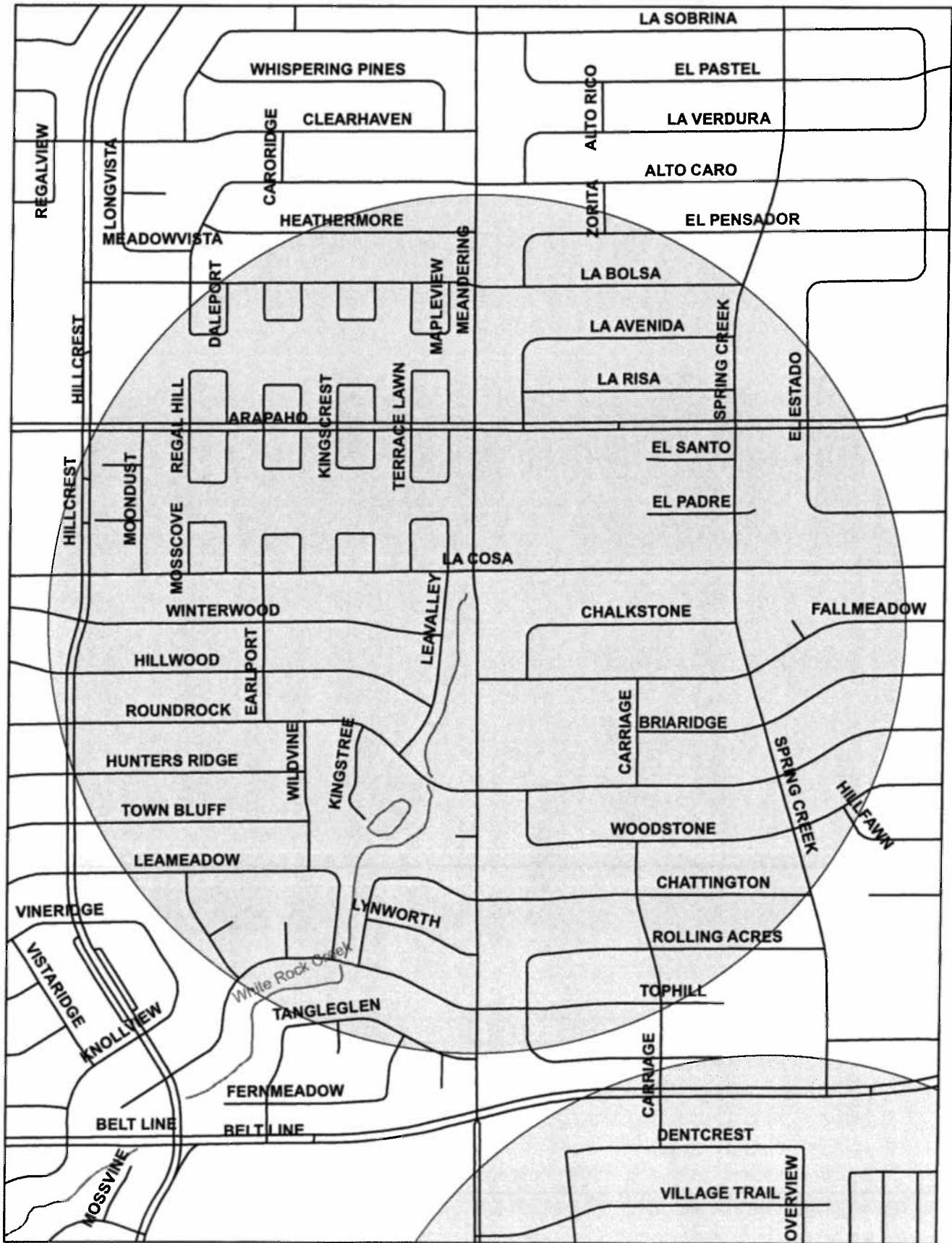
**City of Dallas GIS Map Disclaimer:**

The accuracy of this data within this map is not to be taken /used as data produced by a Registered Professional Land Surveyor for the State of Texas. \* This product is for informational purposes and may not have been prepared for or be suitable for legal, engineering, or surveying purposes. It does not represent an on-the-ground survey and represents only the approximate relative location of property boundaries. The City of Dallas makes no representation of any kind, including, but not limited to, warranties of merchantability or fitness for a particular purpose or use, nor are any such warranties to be implied with respect to the accuracy information/data presented on this map. Transfer, copies and /or use of information in this map without the presentation of this disclaimer is prohibited. City of Dallas GIS\* State of Texas. H.B. 1147 (W. Smith) - 05/27/2011. Effective on 09/01/2011



1/2 Mile Radius





### 15400 Block of Meandering



Data Source:  
 Roads, Waterways, Lakes, Parks - City of Dallas Enterprise GIS  
 Spray Areas - City of Dallas Code Compliance Services

City of Dallas GIS Map Disclaimer:  
 The accuracy of this data within this map is not to be taken /used as data produced by a Registered Professional Land Surveyor for the State of Texas. \* This product is for informational purposes and may not have been prepared for or be suitable for legal, engineering, or surveying purposes. It does not represent an on-the-ground survey and represents only the approximate relative location of property boundaries. The City of Dallas makes no representation of any kind, including, but not limited to, warranties of merchantability or fitness for a particular purpose or use, nor are any such warranties to be implied with respect to the accuracy information/data presented on this map. Transfer, copies and/or use of information in this map without the presentation of this disclaimer is prohibited. City of Dallas GIS\* State of Texas: H.B. 1147 (W. Smith) - 05/27/2011, Effective on 09/01/2011.