



Communications, Outreach and Marketing
DallasCityNews.net

PRESS RELEASE



FOR IMMEDIATE RELEASE:

June 30, 2023

FOR MORE INFORMATION CONTACT:

Crystal Woods – Code Compliance
Consumer Health | (214) 670-9573

Area in Dallas to be sprayed for West Nile Virus

Dallas – Mosquito samples in Dallas have tested positive for the West Nile Virus. Weather permitting, the area(s) described below are scheduled for mosquito control spraying between 9 p.m. and 5 a.m. each night from Saturday, July 1 to Sunday, July 2.

Control Area: The area to be sprayed is within an area generally bounded by: 1600 block of Bruck Avenue (75216): **Renner Drive** on the north, **Idaho Avenue** on the west, **Lanark Avenue** on the east, and **Illinois Avenue** on the south.

Control Area: The area to be sprayed is within an area generally bounded by: 3500 block of Merrell Road (75229): **Royal Lane** on the north, **Webb Chapel Road** on the west, **Betty Jane Lane** on the east, and **Walnut Hill Lane** on the south.

Control Area: The area to be sprayed is within an area generally bounded by: 4400 block of Northcrest Road (75229): **Royal Ridge Drive** on the north, **Gooding Drive** on the west, **Strait Lane** on the east, and **Beechwood Lane** on the south.

Control Area: The area to be sprayed is within an area generally bounded by: 6900 block of Churchill Way (75230): **LBJ Freeway** on the north, **Marbrook Drive** on the west, **Park Central Drive** on the east, and **Forest Lane** on the south.

Control Area: The area to be sprayed is within an area generally bounded by: 7100 block of Teakwood Drive (75240): **Paldao Drive** on the north, **Hillcrest Road** on the west, **Willow Bend Boulevard** on the east, and **LBJ Freeway** on the south.

Control Area: The area to be sprayed is within an area generally bounded by: 7500 block of Yamini Drive (75230): **Forest Lane** on the north, **Chicot Drive** on the west, **N. Central Expressway** on the east, and **Royal Lane** on the south.

While the Environmental Protection Agency approves the insecticide for treatment, residents in the above areas should avoid contact with the spray by staying indoors. People inside a vehicle while trucks are actively spraying should remain in their vehicles with the windows up and the air conditioner on until the trucks pass through, and the spray is no longer visible. People who are out during the scheduled spraying time should be alert for trucks and should not follow them. Residents who come into contact with the spray are advised to wash the affected area thoroughly with soap and water. The spray breaks down quickly in the presence of sunlight and has no residual effect.

Protection against mosquito bites

Dallas residents are urged to take precautions against mosquito bites by reducing outdoor activity during the evening and nighttime hours. Residents who are outside during these times should cover their arms and legs and use a mosquito repellent.

Prevent mosquito breeding

Residents should eliminate standing water to prevent mosquito breeding and the spread of West Nile Virus. Breeding places for mosquitoes include swimming pools that are not kept clean, stagnant ponds, pet watering dishes, birdbaths, potted plants, old tires, empty containers, toys and clogged rain gutters and French drains. Eliminate standing water promptly, as mosquitoes can grow from egg to adult in as little as seven days. Dallas residents may receive free mosquito dunks at Code Compliance Services District Offices while supplies last.

Code District Offices:

3112 Canton St. (Code Administration)
7901 Goforth Rd. (North Central, North East)
2721 Municipal St. (South East)
320 East Jefferson Blvd. (Central/South Central)
4230 W. Illinois Ave. (South West)
9803 Harry Hines Blvd. (North West)

To report standing water or mosquito problems Dallas residents should call 3-1-1. To be added to the City of Dallas Do Not Spray list contact 3-1-1. For additional information on mosquito control, visit www.dallascitynews.net/fightthebite.

Dallas Alert



To receive alerts about mosquito spraying in your area the City of Dallas developed the Dallas Alert program to enhance the emergency notification system. Dallas Alert allows for additional communication options including cell phone and email. The information you enter will only be used for emergency purposes. This OPT IN system will notify subscribers to potential risks with information on the event and/or actions (such as evacuation) that the City and local Public Safety Officials are advising. To register with Dallas Alert, visit <https://bit.ly/3se4cxl>.

###



Comunicaciones, Difusión y Mercadeo
DallasCityNews.net

COMUNICADO DE PRENSA

PARA PUBLICACIÓN INMEDIATA:

30 de junio, 2023

PARA OBTENER MÁS INFORMACIÓN, CONTACTE A:

Crystal Woods – Cumplimiento del Código
Salud del Consumidor | (214) 670-9573

Área en Dallas será rociada debido a Virus del Nilo Occidental

Dallas – Las muestras de mosquitos en Dallas han dado positivo al Virus del Nilo Occidental. Si el clima lo permite, las áreas descritas a continuación están programadas para la fumigación para el control de mosquitos entre las 9 p.m. y las 5 a.m. cada noche desde sábado, 1 de julio hasta domingo, 2 de julio.

Área de control: El área a rociar se encuentra dentro de un área generalmente delimitada por: cuadra 1600 de Bruck Avenue (75216): **Renner Drive** en el norte, **Idaho Avenue** en el oeste, **Lanark Avenue** en el este y **Illinois Avenue** en el sur.

Área de control: El área a rociar se encuentra dentro de un área generalmente delimitada por: cuadra 3500 de Merrell Road (75229): **Royal Lane** en el norte, **Webb Chapel Road** en el oeste, **Betty Jane Lane** en el este y **Walnut Hill Lane** en el sur.

Área de control: El área a rociar se encuentra dentro de un área generalmente delimitada por: cuadra 4400 de Northcrest Road (75229): **Royal Ridge Drive** en el norte, **Gooding Drive** en el oeste, **Strait Lane** en el este y **Beechwood Lane** en el sur.

Área de control: El área a rociar se encuentra dentro de un área generalmente delimitada por: cuadra 6900 de Churchill Way (75230): **LBJ Freeway** en el norte, **Marbrook Drive** en el oeste, **Park Central Drive** en el este y **Forest Lane** en el sur.

Área de control: El área a rociar se encuentra dentro de un área generalmente delimitada por: cuadra 7100 de Teakwood Drive (75240): **Paldao Drive** en el norte, **Hillcrest Road** en el oeste, **Willow Bend Boulevard** en el este y **LBJ Freeway** en el sur.

Área de control: El área a rociar se encuentra dentro de un área generalmente delimitada por: cuadra 7500 de Yamini Drive (75230): **Forest Lane** en el norte, **Chicot Drive** en el oeste, **N. Central Expressway** en el este y **Royal Lane** en el sur.

Si bien la Agencia de Protección Ambiental aprueba el insecticida para el tratamiento, los residentes en las áreas anteriores deben evitar el contacto con el aerosol permaneciendo en el interior. Las personas dentro de un vehículo mientras los camiones están rociando activamente deben permanecer en sus vehículos con las ventanas levantadas y el aire acondicionado encendido hasta que los camiones pasen y el aerosol ya no sea visible. Las personas que están fuera durante el tiempo de fumigación programado deben estar alertas a los camiones y no deben seguirlos. Se aconseja a los residentes que entren en contacto con el aerosol que laven bien el área afectada con agua y jabón. El aerosol se descompone rápidamente en presencia de la luz solar y no tiene ningún efecto residual.

Protección contra picaduras de mosquitos

Se pide a los residentes de Dallas a tomar precauciones contra las picaduras de mosquitos reduciendo la actividad al aire libre durante las horas de la tarde y la noche. Los residentes que están afuera durante estos periodos de tiempo deben cubrirse los brazos y las piernas y usar un repelente de mosquitos.

Prevenir la cría de mosquitos

Los residentes deben eliminar el agua estancada para evitar la reproducción de mosquitos y la propagación del Virus del Nilo Occidental. Los lugares de reproducción para los mosquitos incluyen piscinas que no se mantienen limpias, estanques, recipientes con agua para mascotas, bebederos para pájaros, plantas en macetas, neumáticos viejos, contenedores vacíos, juguetes, canaletas de lluvia obstruidas y desagües franceses. Elimine el agua estancada rápidamente, ya que los mosquitos pueden crecer de huevo a adulto en tan solo siete días. Los residentes de Dallas pueden recibir pastillas gratuitas para mosquitos en las oficinas del distrito de Servicios de Cumplimiento del Código hasta agotar existencias.

Oficinas del distrito de Servicios de Cumplimiento del Código:

3112 Canton St. (Administración del Código)
7901 Goforth Rd. (centro norte, noreste)
2721 Municipal St. (sureste)
320 East Jefferson Blvd. (central/sur central)
4230 W. Illinois Ave. (suroeste)
9803 Harry Hines Blvd. (noroeste)

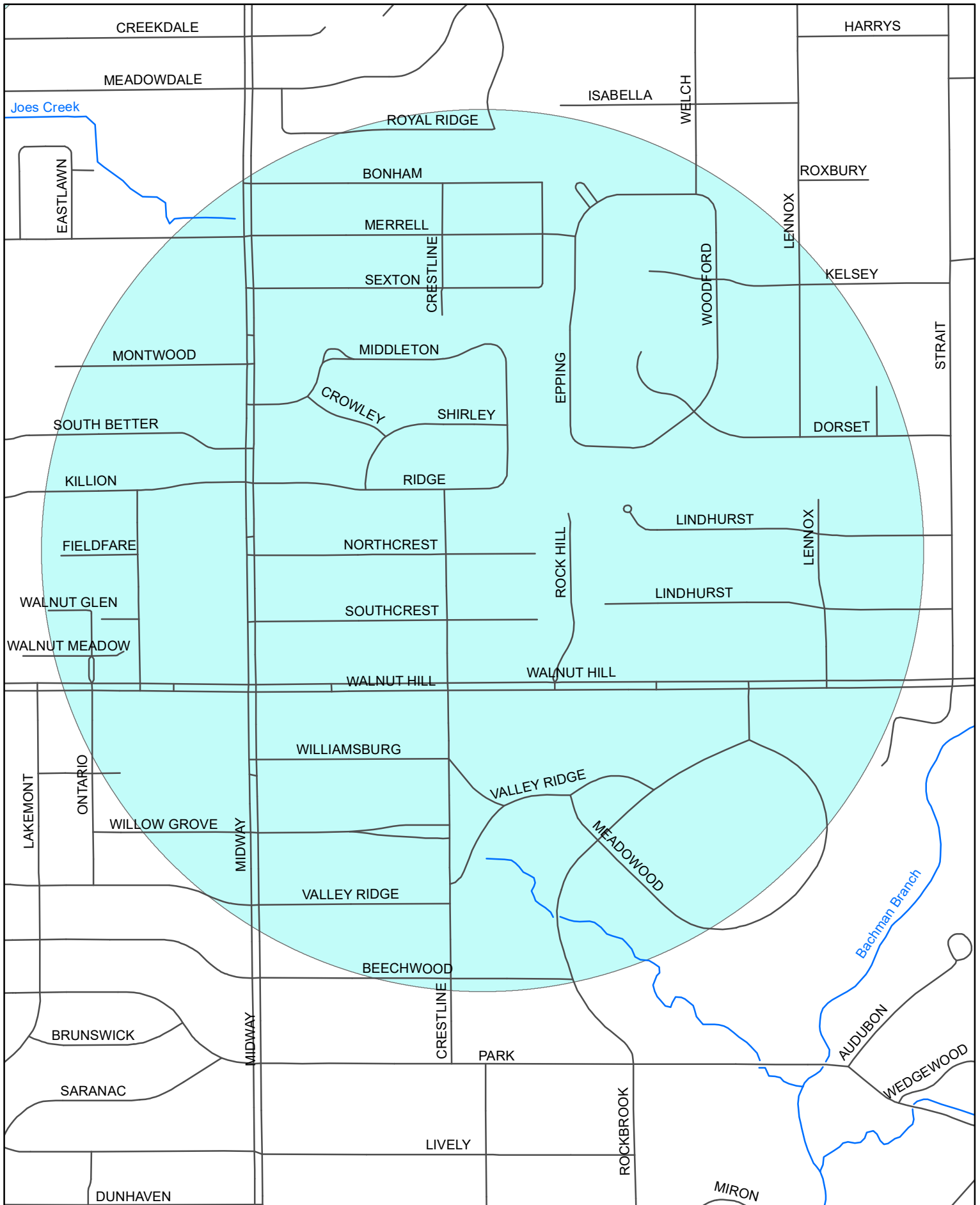
Para reportar problemas de agua estancada o mosquitos, los residentes de Dallas deben llamar al 3-1-1. Para ser agregado a la lista de No Rociar de la Ciudad de Dallas, comuníquese con 3-1-1. Para más información sobre el control de mosquitos, visite www.dallascitynews.net/fightthebite.

Alerta de Dallas



Para recibir alertas sobre la fumigación de mosquitos en su área, la Ciudad de Dallas desarrolló el programa Dallas Alert para mejorar el sistema de notificación de emergencia. Dallas Alert permite opciones de comunicación adicionales, incluyendo teléfono celular y correo electrónico. La información que ingrese solo se utilizará para fines de emergencia. Este sistema OPT IN notificará a los suscriptores sobre los riesgos potenciales con información sobre el evento y/o acciones (como la evacuación) que la Ciudad y los funcionarios locales de seguridad pública están aconsejando. Para registrarse en Dallas Alert, visite <https://bit.ly/3se4cxl>.

###



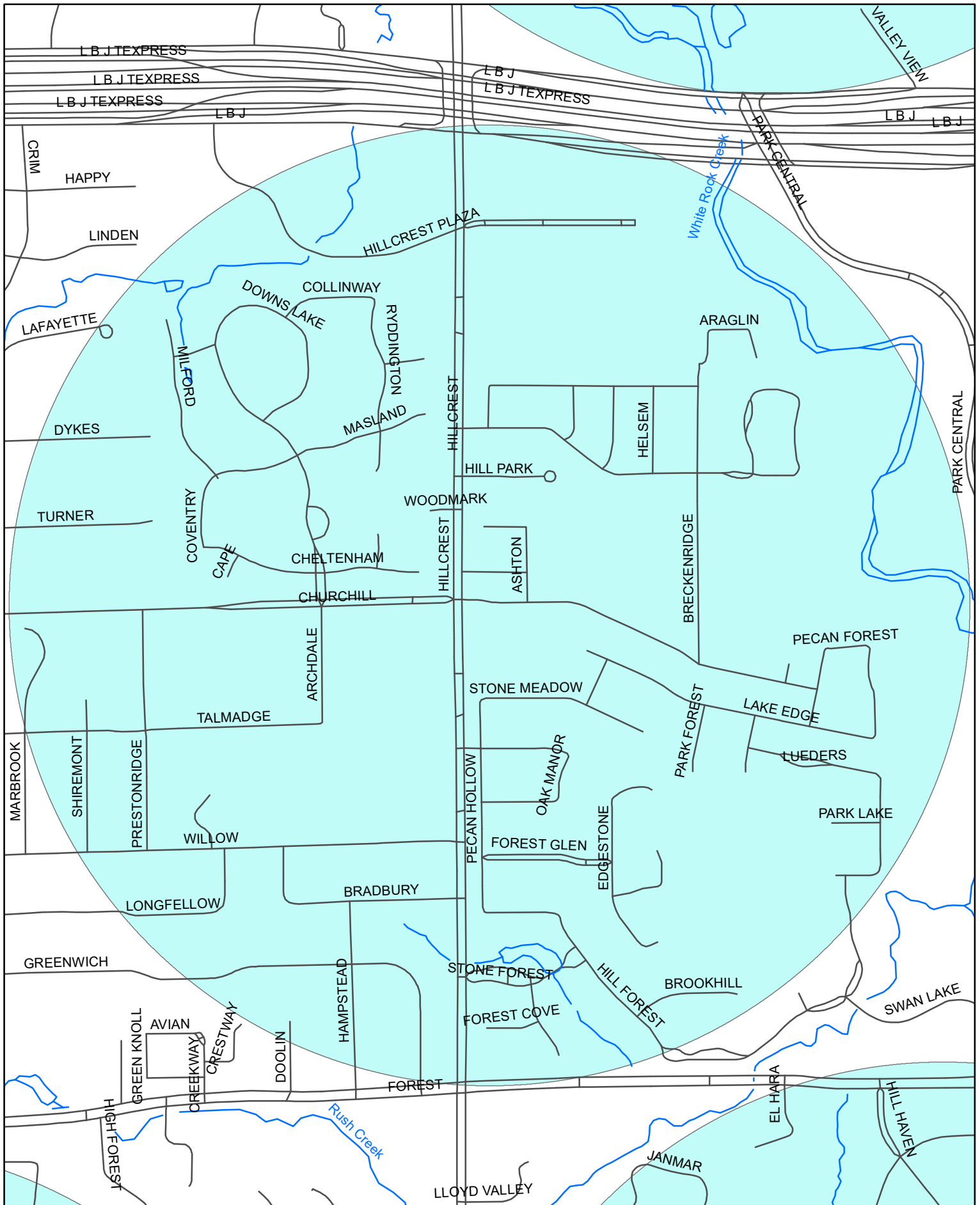
Data Source:
 Roads, Waterways, Lakes, Parks - City of Dallas Enterprise GIS
 Spray Areas - City of Dallas Code Compliance Services

City of Dallas GIS Map Disclaimer:
 The accuracy of this data within this map is not to be taken /used as data produced by a Registered Professional Land Surveyor for the State of Texas. * This product is for informational purposes and may not have been prepared for or be suitable for legal, engineering, or surveying purposes. It does not represent an on-the-ground survey and represents only the approximate relative location of property boundaries. The City of Dallas makes no representation of any kind, including, but not limited to, warranties of merchantability or fitness for a particular purpose or use, nor are any such warranties to be implied with respect to the accuracy information/data presented on this map. Transfer, copies and/or use of information in this map without the presentation of this disclaimer is prohibited. City of Dallas GIS* State of Texas: H.B. 1147 (W. Smith) - 05/27/2011, Effective on 09/01/2011

4400 Block of Northcrest Road

 1/2 Mile Radius





Data Source:
 Roads, Waterways, Lakes, Parks - City of Dallas Enterprise GIS
 Spray Areas - City of Dallas Code Compliance Services

City of Dallas GIS Map Disclaimer:
 The accuracy of this data within this map is not to be taken /used as data produced by a Registered Professional Land Surveyor for the State of Texas. This product is for informational purposes and may not have been prepared for or be suitable for legal, engineering, or surveying purposes. It does not represent an on-the-ground survey and represents only the approximate relative location of property boundaries. The City of Dallas makes no representation of any kind, including, but not limited to, warranties of merchantability or fitness for a particular purpose or use, nor are any such warranties to be implied with respect to the accuracy information/data presented on this map. Transfer, copies and/or use of information in this map without the presentation of this disclaimer is prohibited. City of Dallas GIS* State of Texas: H.B. 1147 (W. Smith) - 05/27/2011, Effective on 09/01/2011

6900 Block of Churchill Way

 1/2 Mile Radius






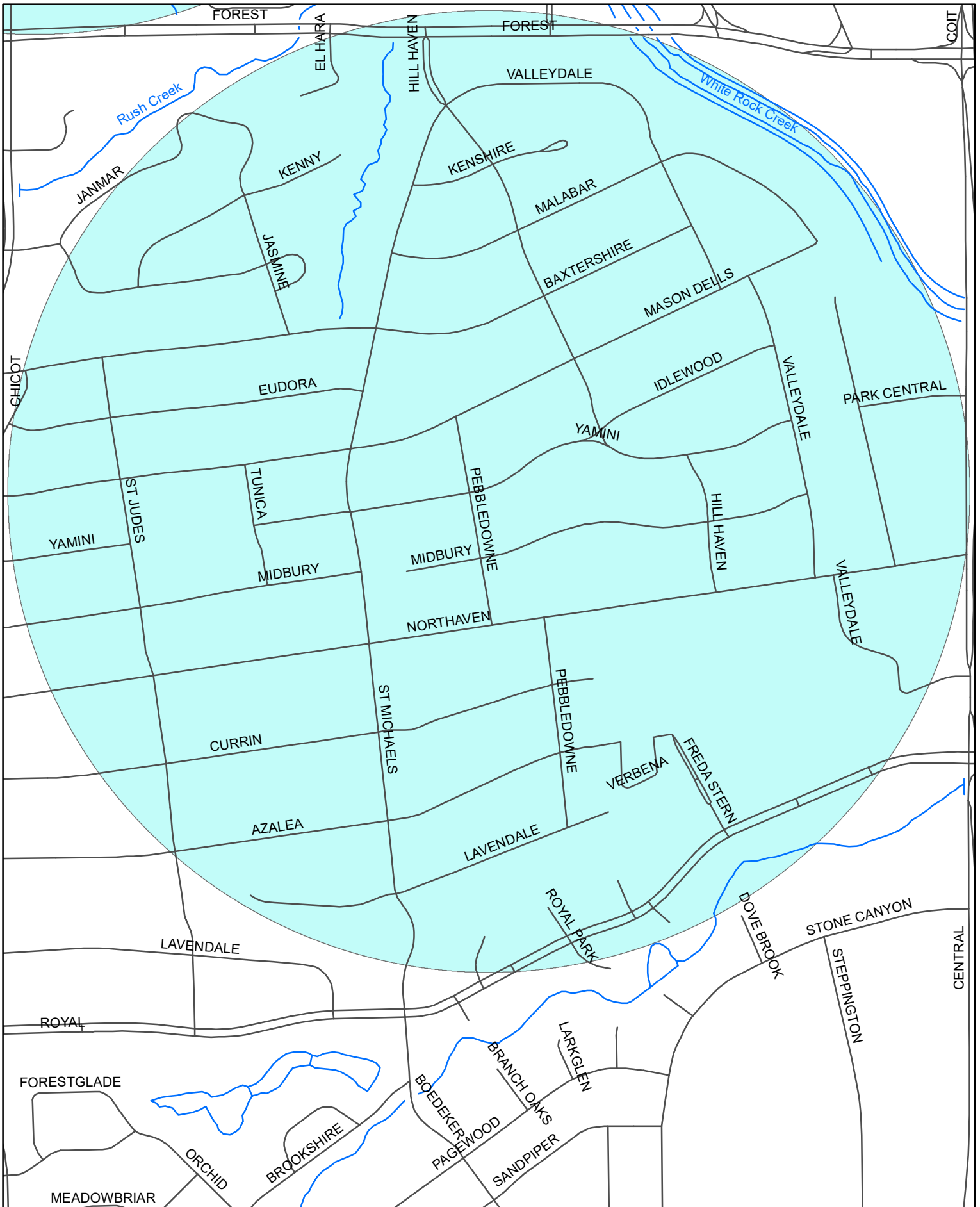
Data Source:
 Roads - Waterways, Lakes, Parks - City of Dallas Enterprise GIS
 Spray Areas - City of Dallas Code Compliance Services

City of Dallas GIS Map Disclaimer:
 The accuracy of this data within this map is not to be taken /used as data produced by a Registered Professional Land Surveyor for the State of Texas. * This product is for informational purposes and may not have been prepared for or be suitable for legal, engineering, or surveying purposes. It does not represent an on-the-ground survey and represents only the approximate relative location of property boundaries. The City of Dallas makes no representation of any kind, including, but not limited to, warranties of merchantability or fitness for a particular purpose or use, nor are any such warranties to be implied with respect to the accuracy/information/data presented on this map. Transfer, copies and/or use of information in this map without the presentation of this disclaimer is prohibited. City of Dallas GIS* State of Texas: H.B. 1147 (W. Smith) - 05/27/2011, Effective on 09/01/2011

7100 Block of Teakwood Drive

 1/2 Mile Radius





Data Source:
 Roads, Waterways, Lakes, Parks - City of Dallas Enterprise GIS
 Spray Areas - City of Dallas Code Compliance Services

City of Dallas GIS Map Disclaimer:
 The accuracy of this data within this map is not to be taken /used as data produced by a Registered Professional Land Surveyor for the State of Texas. * This product is for informational purposes and may not have been prepared for or be suitable for legal, engineering, or surveying purposes. It does not represent an on-the-ground survey and represents only the approximate relative location of property boundaries. The City of Dallas makes no representation of any kind, including, but not limited to, warranties of merchantability or fitness for a particular purpose or use, nor are any such warranties to be implied with respect to the accuracy information/data presented on this map. Transfer, copies and/or use of information in this map without the presentation of this disclaimer is prohibited. City of Dallas GIS* State of Texas: H.B. 1147 (W. Smith) - 05/27/2011, Effective on 09/01/2011

7500 Block of Yamini Drive

1/2 Mile Radius

