



Communications, Outreach and Marketing

DallasCityNews.net

PRESS RELEASE

FOR IMMEDIATE RELEASE:

August 19, 2021

FOR MORE INFORMATION CONTACT:

Crystal Woods – Code Compliance

Consumer Health | (214) 670-9573

Area in Dallas to be sprayed for West Nile Virus

Dallas – A mosquito sample in Dallas has tested positive for the West Nile Virus. Weather permitting, the areas described below are scheduled for mosquito control spraying on Friday, August 20th and Saturday, August 21st between 9:00 p.m. and 5:00 a.m. each night.

Control Area: The area to be sprayed is within an area generally bounded by: 2600 block of Cypress Avenue 75227: **Scyene Road** on the north, **Mckim Drive** on the west, **Paseo Paraiso Drive** on the east, and **Bruton Road** on the south.

Control Area: The area to be sprayed is within an area generally bounded by: 5100 block of Miller Avenue 75206: **Merrimac Avenue** on the north, **North Central Expressway** on the west, **Mcmillan Avenue** on the east, and **Bennett Avenue** on the south.

Control Area: The area to be sprayed is within an area generally bounded by: 5700 block of Meletio Lane 75230: **Harvest Hill Road** on the north, **Dallas North Tollway** on the west, **Preston Road** on the east, and **Forest Lane** on the south.

While the Environmental Protection Agency approves the insecticide for treatment, residents in the above areas should avoid contact with the spray by staying indoors. People inside a vehicle while trucks are actively spraying should remain in their vehicles with the windows up and the air conditioner on until the trucks pass through, and the spray is no longer visible. People who are out during the scheduled spraying time should be alert for trucks and should not follow them. Residents who come into contact with the spray are advised to wash the affected area thoroughly with soap and water. The spray breaks down quickly in the presence of sunlight and has no residual effect.

Protection against mosquito bites

Dallas residents are urged to take precautions against mosquito bites by reducing outdoor activity during the evening and nighttime hours. Residents who are outside during these times should cover their arms and legs and use a mosquito repellent.

Prevent mosquito breeding

Residents should eliminate standing water to prevent mosquito breeding and the spread of West Nile Virus. Breeding places for mosquitoes include swimming pools that are not kept clean, stagnant ponds, pet watering dishes, birdbaths, potted plants, old tires, empty containers, toys and clogged rain gutters and French drains. Eliminate standing water promptly, as mosquitoes can grow from egg to adult in as little as seven days. Dallas residents may receive free mosquito dunks at Code Compliance Services District Offices while supplies last.

Code District Offices:

3112 Canton Street (Code Administration)

7901 Goforth Road (North Central, North East)

2721 Municipal St. (South East)

320 East Jefferson Blvd. (Central/South Central)

4230 W. Illinois Ave (South West)

9803 Harry Hines Blvd. (North West)

To report standing water or mosquito problems Dallas residents should call 3-1-1. To be added to the City of Dallas Do Not Spray list contact 3-1-1. For additional information on mosquito control, visit www.dallascitynews.net/fightthebite.

Dallas Alert



To receive alerts about mosquito spraying in your area the City of Dallas developed the Dallas Alert program to enhance the emergency notification system. Dallas Alert allows for additional communication options including cell phone and email. The information you enter will only be used for emergency purposes. This OPT IN system will notify

subscribers to potential risks with information on the event and/or actions (such as evacuation) that the City and local Public Safety Officials are advising. To register with Dallas Alert, visit <https://bit.ly/3se4cxl>.

###



Communications, Outreach and Marketing
DallasCityNews.net

PRESS RELEASE

PARA PUBLICACIÓN INMEDIATA:
19 de Agosto de 2021

PARA MÁS INFORMACIÓN, CONTACTE A:
Crystal Woods – | Cumplimiento del Código
Salud del Consumidor (214) 670-9573

Área de Dallas será fumigada por Virus del Nilo Occidental

Dallas – Una muestra de mosquito en Dallas ha dado positivo por Virus del Nilo Occidental. Si el tiempo lo permite, el área establecida a continuación recibirá una fumigación para el control de mosquitos el día Viernes, 20 de Agosto y Sabado, 21 de Agosto entre las 9:00 p.m. y 5:00 a.m. cada noche.

Área de control: El área que se fumigará está dentro de una zona limitada en general por: el bloque 2600 de Cypress Avenue 75227: norte de **Scyene Road**, oeste de **Mckim Drive**, este de **Paseo Paraiso Drive**, y sur de **Bruton Road**.

Área de control: El área que se fumigará está dentro de una zona limitada en general por: el bloque 5100 de Miller Avenue 75206: norte de **Merrimac Avenue**, oeste de **North Central Expressway**, este de **Mcmillan Avenue**, y sur de **Bennett Avenue**.

Área de control: El área que se fumigará está dentro de una zona limitada en general por: el bloque 5700 de Meletio Lane 75230: norte de **Harvest Hill Road**, oeste de **Dallas North Tollway**, este de **Preston Road**, y sur de **Forest Lane**.

Aunque la Agencia de Protección Ambiental aprueba el insecticida, los residentes en las áreas mencionadas deben evitar el contacto directo con el aerosol permaneciendo en lugares interiores. Las personas que se encuentren dentro de un vehículo mientras los camiones están fumigando deben permanecer en sus vehículos con las ventanas subidas y el aire acondicionado encendido hasta que los camiones pasen y el aerosol ya no sea visible. Las personas que estén en el exterior durante el tiempo programado de fumigación deben estar permanecer atentos de los camiones y no seguirlos. Se les recomienda a los residentes que entren en contacto con el aerosol que laven bien la zona

afectada con agua y jabón. El aerosol se descompone rápidamente en presencia de luz solar y no tiene ningún efecto residual.

Protección contra las picaduras de mosquitos

De la misma forma, les pedimos a los residentes de Dallas que tomen precauciones contra las picaduras de mosquitos reduciendo la actividad al aire libre hacia el final de la tarde y durante las horas nocturnas. Los residentes que estén al aire libre durante las horas antes mencionadas deben cubrirse los brazos y las piernas y usar un repelente de mosquitos.

Prevenir la reproducción de mosquitos

Los residentes deben eliminar el agua estancada para evitar la reproducción de mosquitos y la propagación del Virus del Nilo Occidental. Los lugares de cría de mosquitos incluyen piscinas sin mantenimiento, estanques, platos de agua para mascotas, pozos para aves, macetas, llantas viejas, recipientes vacíos, juguetes, canaletas de lluvia y desagües obstruidos. Elimine el agua estancada rápidamente, ya que los mosquitos pueden crecer de huevo a adulto en tan solo siete días. Los residentes de Dallas podrán recibir trampas de mosquitos gratis en las oficinas distritales de Servicios de Cumplimiento de Código mientras queden en existencia.

Oficinas Distritales de Cumplimiento de Código:
3112 Canton Street (Administración del Código)
7901 Goforth Road (Centro Norte, Noreste)
2721 Municipal St. (Sureste)
320 East Jefferson Blvd. (Central/Centro Sur)
4230 W. Illinois Ave (Suroeste)
9803 Harry Hines Blvd. (Noroeste)

Dallas Alert - Sistema de Notificación Ciudadana de Mosquitos

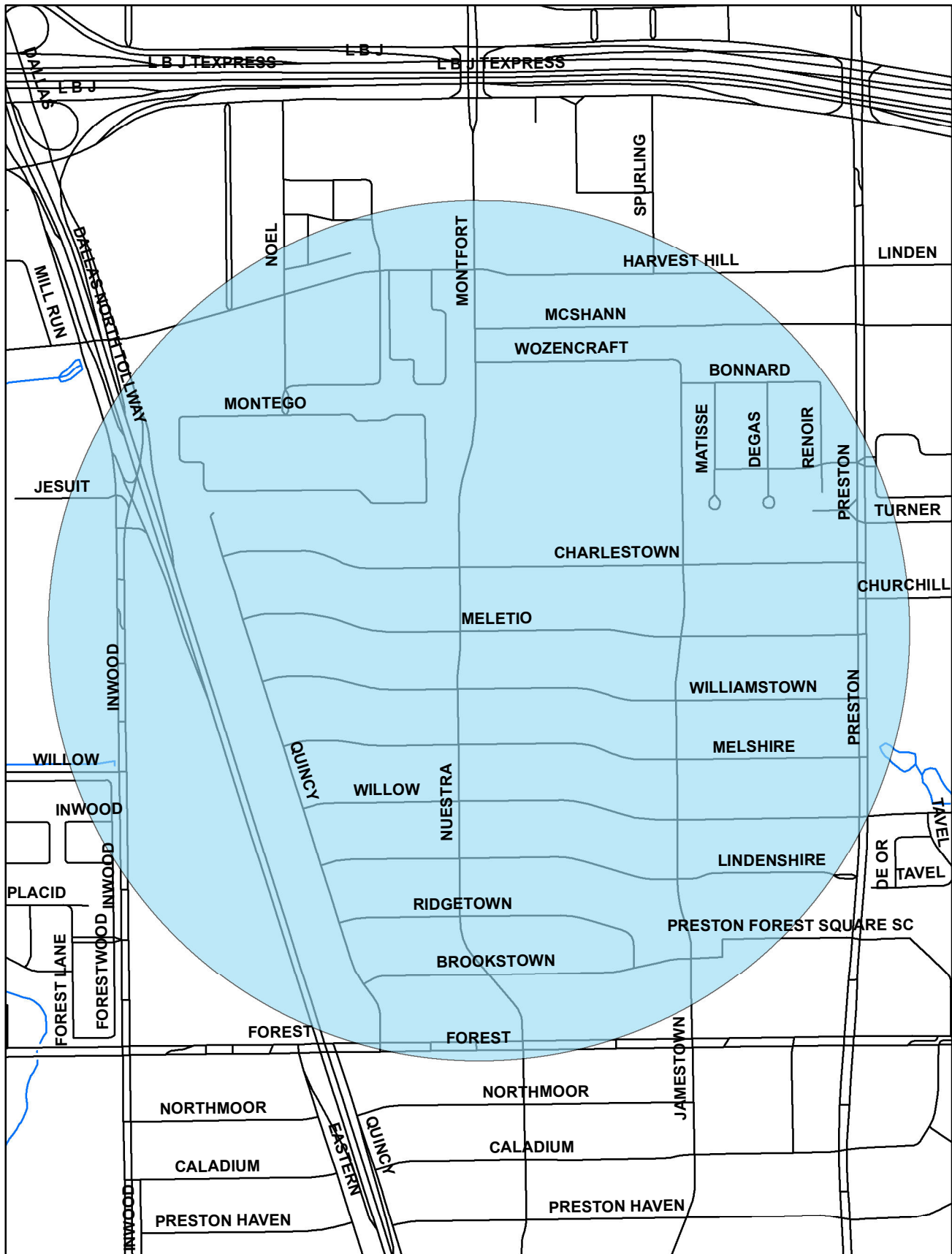


La Ciudad de Dallas desarrolló el programa Dallas Alert para mejorar el sistema de notificación de emergencia. Dallas Alert permite que haya más opciones de

comunicación, incluyendo teléfono celular y correo electrónico. La información que proporcione solo se utilizará con fines de situaciones de emergencia. Este sistema opcional notificará a los suscriptores los riesgos potenciales con información sobre el evento y/o acciones (como evacuación y fumigación de mosquitos en su área) que recomienden la Ciudad y los funcionarios locales de Seguridad Pública. Para reportar problemas de agua estancada o mosquitos, los residentes de Dallas deben llamar al 3-1-1.

Para ser agregado a la lista de “No fumigación” de la Ciudad de Dallas, comuníquese al 3-1-1. Para obtener información adicional sobre el control de mosquitos, visite www.dallascitynews.net/fightthebite.

###



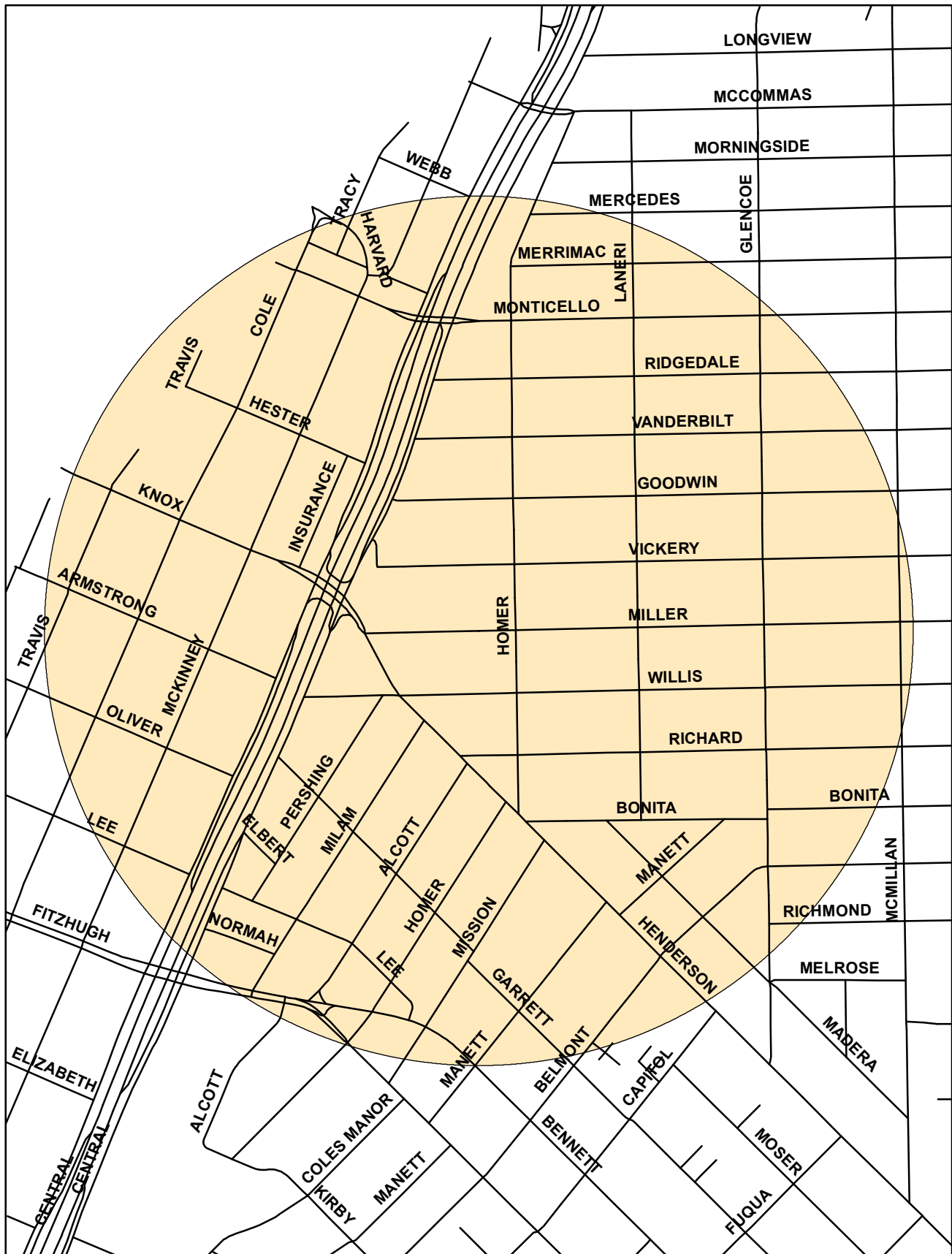
Data Source:
 Roads, Waterways, Lakes, Parks - City of Dallas Enterprise GIS
 Spray Areas - City of Dallas Code Compliance Services

5700 Block of Meletio

City of Dallas GIS Map Disclaimer:
 The accuracy of this data within this map is not to be taken /used as data produced by a Registered Professional Land Surveyor for the State of Texas.* This product is for informational purposes and may not have been prepared for or be suitable for legal, engineering, or surveying purposes. It does not represent an on-the-ground survey and represents only the approximate relative location of property boundaries. The City of Dallas makes no representation of any kind, including, but not limited to, warranties of merchantability or fitness for a particular purpose or use, nor are any such warranties to be implied with respect to the accuracy information/data presented on this map. Transfer, copies and /or use of information in this map without the presentation of this disclaimer is prohibited. City of Dallas GIS* State of Texas: H.B. 1147 (W. Smith) - 05/27/2011, Effective on 09/01/2011

 1/2 Mile Radius





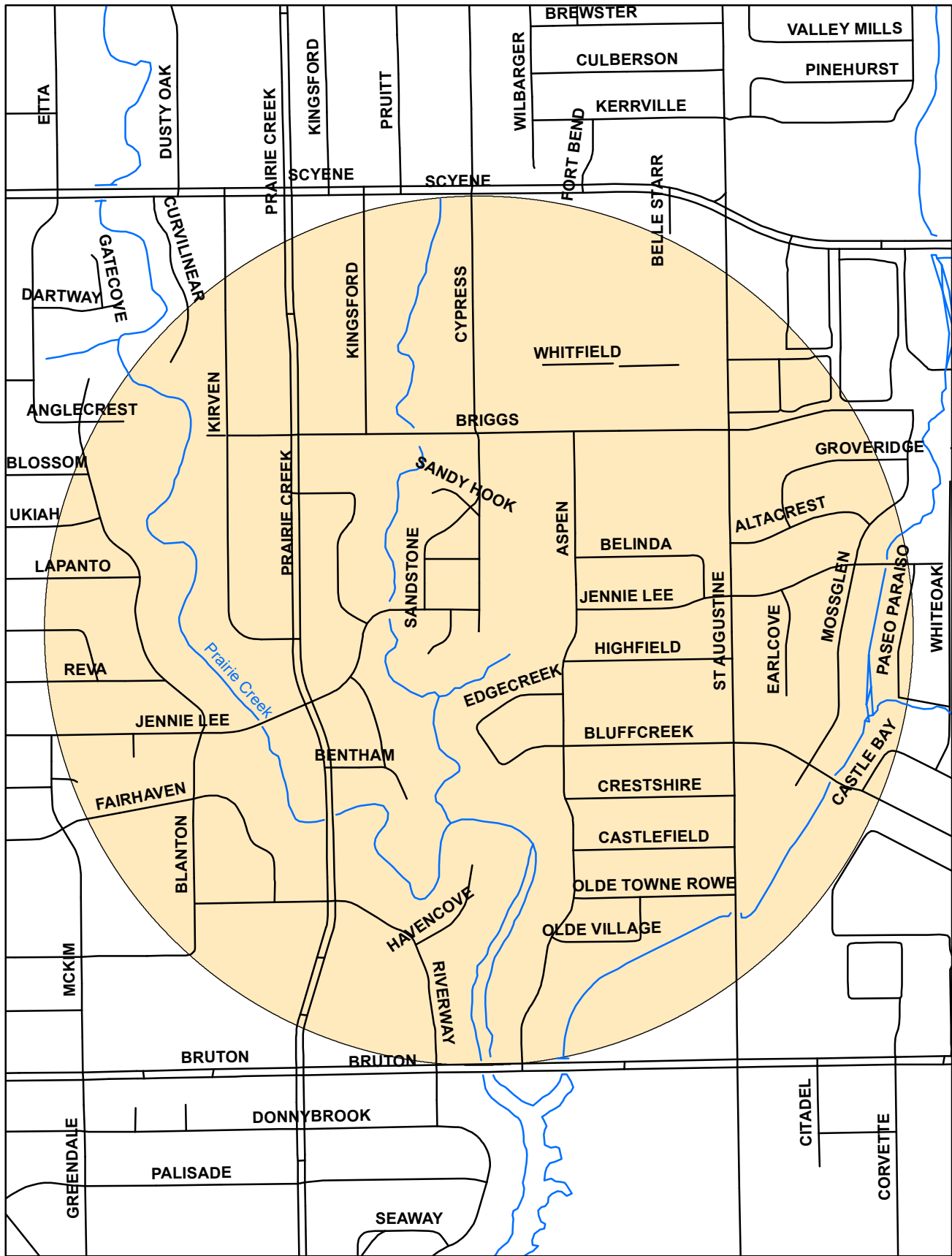
Data Source:
 Roads, Waterways, Lakes, Parks - City of Dallas Enterprise GIS
 Spray Areas - City of Dallas Code Compliance Services

5100 Block of Miller

City of Dallas GIS Map Disclaimer:
 The accuracy of this data within this map is not to be taken /used as data produced by a Registered Professional Land Surveyor for the State of Texas.* This product is for informational purposes and may not have been prepared for or be suitable for legal, engineering, or surveying purposes. It does not represent an on-the-ground survey and represents only the approximate relative location of property boundaries. The City of Dallas makes no representation of any kind, including, but not limited to, warranties of merchantability or fitness for a particular purpose or use, nor are any such warranties to be implied with respect to the accuracy information/data presented on this map. Transfer, copies and /or use of information in this map without the presentation of this disclaimer is prohibited. City of Dallas GIS* State of Texas: H.B. 1147 (W. Smith) - 05/27/2011, Effective on 09/01/2011

 1/2 Mile Radius





Data Source:
 Roads, Waterways, Lakes, Parks - City of Dallas Enterprise GIS
 Spray Areas - City of Dallas Code Compliance Services

2600 Block of Cypress

City of Dallas GIS Map Disclaimer:
 The accuracy of this data within this map is not to be taken /used as data produced by a Registered Professional Land Surveyor for the State of Texas.* This product is for informational purposes and may not have been prepared for or be suitable for legal, engineering, or surveying purposes. It does not represent an on-the-ground survey and represents only the approximate relative location of property boundaries. The City of Dallas makes no representation of any kind, including, but not limited to, warranties of merchantability or fitness for a particular purpose or use, nor are any such warranties to be implied with respect to the accuracy information/data presented on this map. Transfer, copies and /or use of information in this map without the presentation of this disclaimer is prohibited. City of Dallas GIS* State of Texas: H.B. 1147 (W. Smith) - 05/27/2011, Effective on 09/01/2011

 1/2 Mile Radius

