



Communications, Outreach and Marketing  
DallasCityNews.net

# PRESS RELEASE

**FOR IMMEDIATE RELEASE:**  
July 15, 2021

**FOR MORE INFORMATION CONTACT:**  
Crystal Woods – Code Compliance  
Consumer Health | (214) 670-9573

## Area in Dallas to be sprayed for West Nile Virus

**Dallas** – A mosquito sample in Dallas has tested positive for the West Nile Virus. Weather permitting, the area described below is scheduled for mosquito control spraying on Friday, July 16<sup>th</sup> and Saturday, July 17<sup>th</sup> between 9:00 p.m. and 5:00 a.m. each night.

**Control Area:** The area to be sprayed is within an area generally bounded by: 3600 block of Mt. Ranier Street 75211: **Rock Quarry Road** on the north, **Mt. Ararat Street** on the west, **Hartsdale Drive** on the east, and **Irwindell Boulevard** on the south.

**Control Area:** The area to be sprayed is within an area generally bounded by: 4400 block of Northcrest Road 75229: **Meadowdale Lane** on the north, **Gooding Drive** on the west, **Strait Lane** on the east, and **Beechwood Lane** on the south.

**Control Area:** The area to be sprayed is within an area generally bounded by: 10100 block of Cromwell Drive 75229: **Galahad Drive** on the north, **Harwell Street** on the west, **Betty Jane Lane** on the east, and **Kinkaid Drive** on the south.

While the Environmental Protection Agency approves the insecticide for treatment, residents in the above areas should avoid contact with the spray by staying indoors. People inside a vehicle while trucks are actively spraying should remain in their vehicles with the windows up and the air conditioner on until the trucks pass through, and the spray is no longer visible. People who are out during the scheduled spraying time should be alert for trucks and should not follow them. Residents who come into contact with the spray are advised to wash the affected area thoroughly with soap and water. The spray breaks down quickly in the presence of sunlight and has no residual effect.

### **Protection against mosquito bites**

Dallas residents are urged to take precautions against mosquito bites by reducing outdoor activity during the evening and nighttime hours. Residents who are outside during these times should cover their arms and legs and use a mosquito repellent.

### **Prevent mosquito breeding**

Residents should eliminate standing water to prevent mosquito breeding and the spread of West Nile Virus. Breeding places for mosquitoes include swimming pools that are not kept clean, stagnant ponds, pet watering dishes, birdbaths, potted plants, old tires, empty containers, toys and clogged rain gutters and French drains. Eliminate standing water promptly, as mosquitoes can grow from egg to adult in as little as seven days. Dallas residents may receive free mosquito dunks at Code Compliance Services District Offices while supplies last.

Code District Offices:

3112 Canton Street (Code Administration)

7901 Goforth Road (North Central, North East)

2721 Municipal St. (South East)

320 East Jefferson Blvd. (Central/South Central)

4230 W. Illinois Ave (South West)

9803 Harry Hines Blvd. (North West)

To report standing water or mosquito problems Dallas residents should call 3-1-1. To be added to the City of Dallas Do Not Spray list contact 3-1-1. For additional information on mosquito control, visit [www.dallascitynews.net/fightthebite](http://www.dallascitynews.net/fightthebite).

### **Dallas Alert**



To receive alerts about mosquito spraying in your area the City of Dallas developed the Dallas Alert program to enhance the emergency notification system. Dallas Alert allows for additional communication options including cell phone and email. The information you enter will only be used for emergency purposes. This OPT IN system will notify subscribers to potential risks with information on the event and/or actions (such as

evacuation) that the City and local Public Safety Officials are advising. To register with Dallas Alert, visit <https://bit.ly/3se4cxl>.

###



Communications, Outreach and Marketing  
DallasCityNews.net

# PRESS RELEASE

**PARA PUBLICACIÓN INMEDIATA:**  
15 de Julio de 2021

**PARA MÁS INFORMACIÓN, CONTACTE A:**  
Crystal Woods – | Cumplimiento del Código  
Salud del Consumidor (214) 670-9573

## **Área de Dallas será fumigada por Virus del Nilo Occidental**

**Dallas** – Una muestra de mosquito en Dallas ha dado positivo por Virus del Nilo Occidental. Si el tiempo lo permite, el área establecida a continuación recibirá una fumigación para el control de mosquitos el día Viernes, 16 de Julio y Sábado, 17 de Julio entre las 9:00 p.m. y 5:00 a.m. cada noche.

**Área de control:** El área que se fumigará está dentro de una zona limitada en general por: el bloque 3600 Mt. Ranier Street 75211: norte de **Rock Quarry Road**, oeste de **Mt. Ararat Street**, este de **Hartsdale Drive**, y sur de **Irwindell Boulevard**.

**Área de control:** El área que se fumigará está dentro de una zona limitada en general por: el bloque 4400 Northcrest Road 75229: norte de **Meadowdale Lane**, oeste de **Gooding Drive**, este de **Strait Lane**, y sur de **Beechwood Lane**.

**Área de control:** El área que se fumigará está dentro de una zona limitada en general por: el bloque 10100 Cromwell Drive 75229: norte de **Galahad Drive**, oeste de **Harwell Street**, este de **Betty Jane Lane**, y sur de **Kinkaid Drive**.

Aunque la Agencia de Protección Ambiental aprueba el insecticida, los residentes en las áreas mencionadas deben evitar el contacto directo con el aerosol permaneciendo en lugares interiores. Las personas que se encuentren dentro de un vehículo mientras los camiones están fumigando deben permanecer en sus vehículos con las ventanas subidas y el aire acondicionado encendido hasta que los camiones pasen y el aerosol ya no sea visible. Las personas que estén en el exterior durante el tiempo programado de fumigación deben estar permanecer atentos de los camiones y no seguirlos. Se les recomienda a los residentes que entren en contacto con el aerosol que laven bien la zona

afectada con agua y jabón. El aerosol se descompone rápidamente en presencia de luz solar y no tiene ningún efecto residual.

### **Protección contra las picaduras de mosquitos**

De la misma forma, les pedimos a los residentes de Dallas que tomen precauciones contra las picaduras de mosquitos reduciendo la actividad al aire libre hacia el final de la tarde y durante las horas nocturnas. Los residentes que estén al aire libre durante las horas antes mencionadas deben cubrirse los brazos y las piernas y usar un repelente de mosquitos.

### **Prevenir la reproducción de mosquitos**

Los residentes deben eliminar el agua estancada para evitar la reproducción de mosquitos y la propagación del Virus del Nilo Occidental. Los lugares de cría de mosquitos incluyen piscinas sin mantenimiento, estanques, platos de agua para mascotas, pozos para aves, macetas, llantas viejas, recipientes vacíos, juguetes, canaletas de lluvia y desagües obstruidos. Elimine el agua estancada rápidamente, ya que los mosquitos pueden crecer de huevo a adulto en tan solo siete días. Los residentes de Dallas podrán recibir trampas de mosquitos gratis en las oficinas distritales de Servicios de Cumplimiento de Código mientras queden en existencia.

Oficinas Distritales de Cumplimiento de Código:  
3112 Canton Street (Administración del Código)  
7901 Goforth Road (Centro Norte, Noreste)  
2721 Municipal St. (Sureste)  
320 East Jefferson Blvd. (Central/Centro Sur)  
4230 W. Illinois Ave (Suroeste)  
9803 Harry Hines Blvd. (Noroeste)

### **Dallas Alert - Sistema de Notificación Ciudadana de Mosquitos**

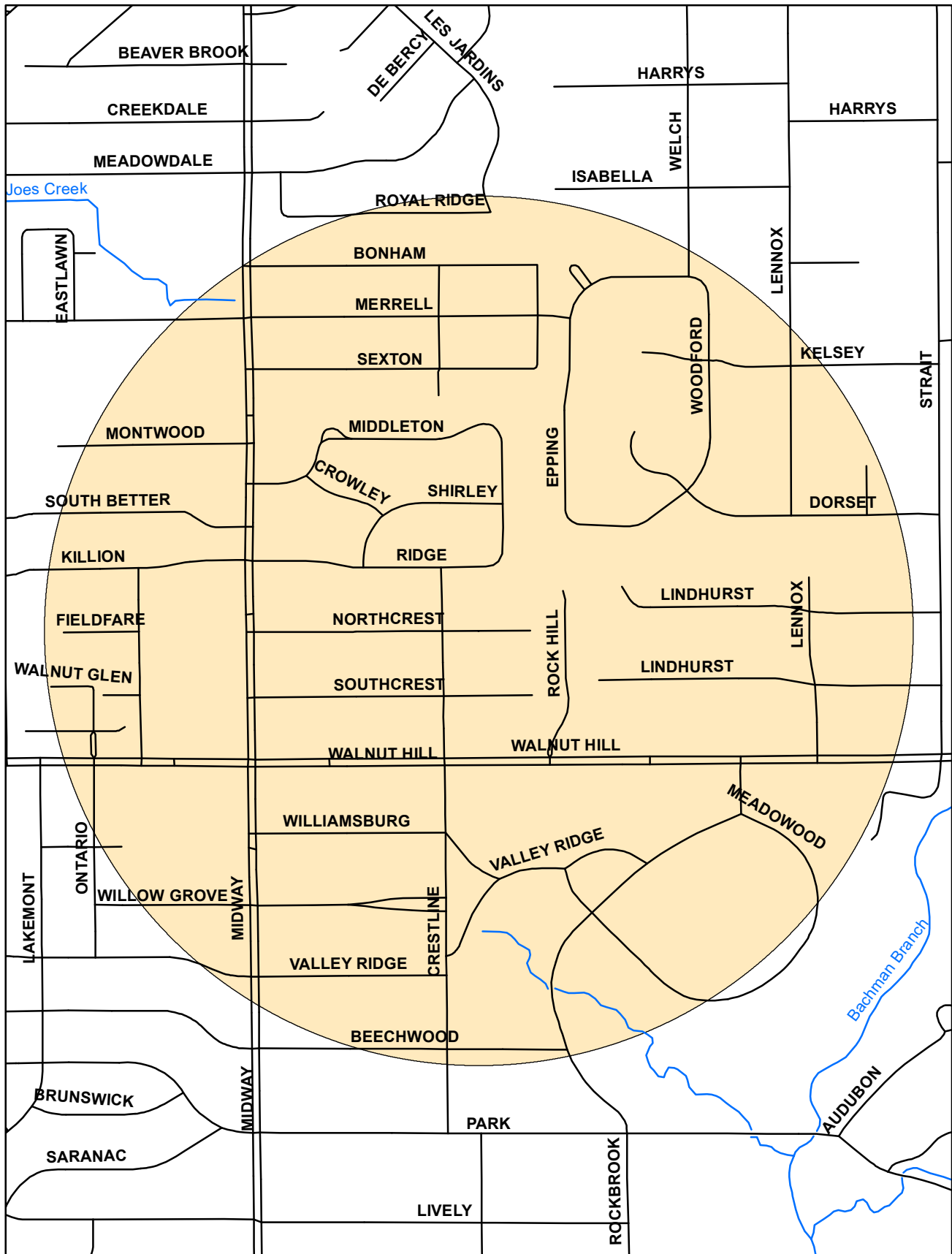


La Ciudad de Dallas desarrolló el programa Dallas Alert para mejorar el sistema de notificación de emergencia. Dallas Alert permite que haya más opciones de

comunicación, incluyendo teléfono celular y correo electrónico. La información que proporcione solo se utilizará con fines de situaciones de emergencia. Este sistema opcional notificará a los suscriptores los riesgos potenciales con información sobre el evento y/o acciones (como evacuación y fumigación de mosquitos en su área) que recomienden la Ciudad y los funcionarios locales de Seguridad Pública. Para reportar problemas de agua estancada o mosquitos, los residentes de Dallas deben llamar al 3-1-1.

Para ser agregado a la lista de “No fumigación” de la Ciudad de Dallas, comuníquese al 3-1-1. Para obtener información adicional sobre el control de mosquitos, visite [www.dallascitynews.net/fightthebite](http://www.dallascitynews.net/fightthebite).

###



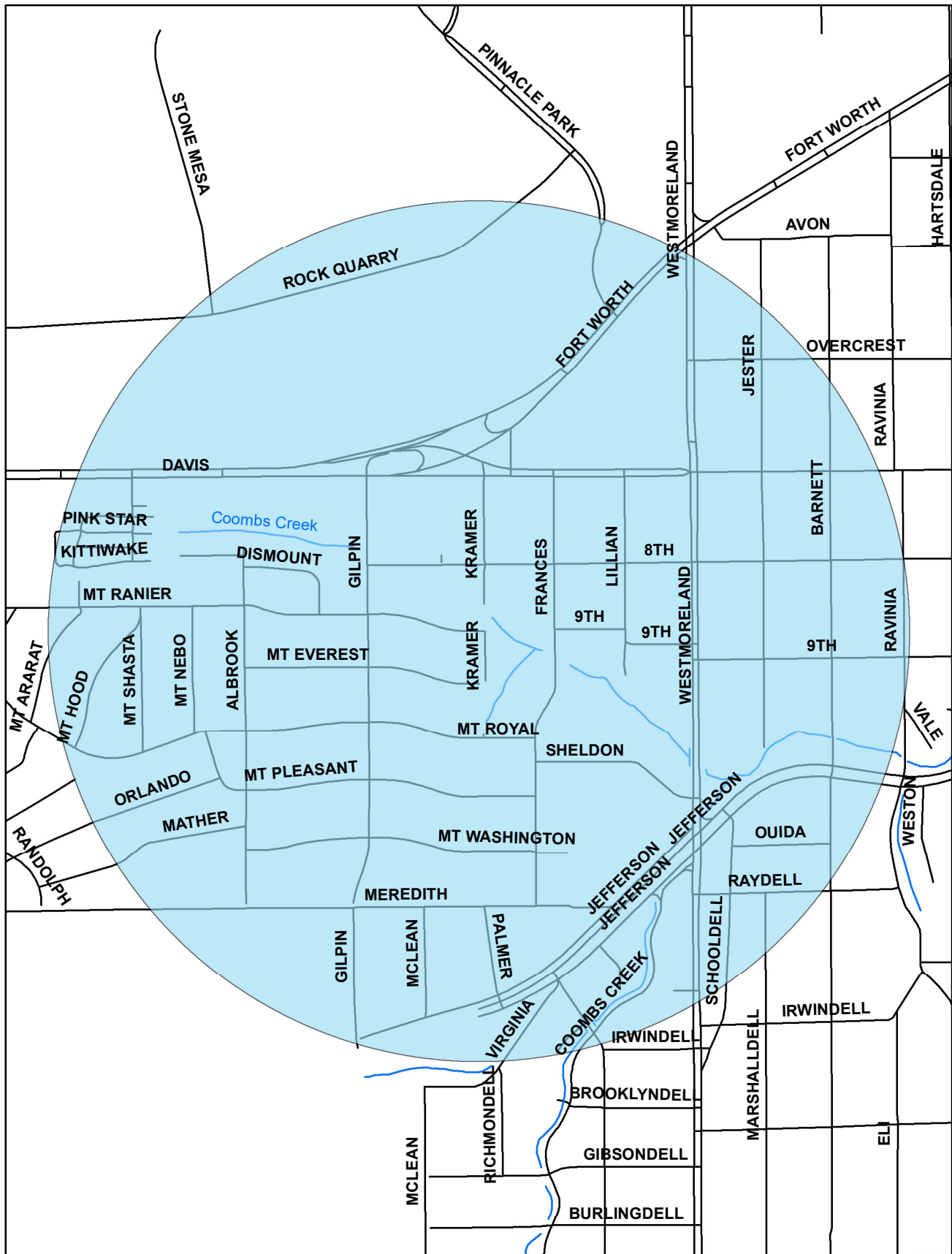
Data Source:  
 Roads, Waterways, Lakes, Parks - City of Dallas Enterprise GIS  
 Spray Areas - City of Dallas Code Compliance Services

## 4400 Block of Northcrest

City of Dallas GIS Map Disclaimer:  
 The accuracy of this data within this map is not to be taken /used as data produced by a Registered Professional Land Surveyor for the State of Texas.\* This product is for informational purposes and may not have been prepared for or be suitable for legal, engineering, or surveying purposes. It does not represent an on-the-ground survey and represents only the approximate relative location of property boundaries. The City of Dallas makes no representation of any kind, including, but not limited to, warranties of merchantability or fitness for a particular purpose or use, nor are any such warranties to be implied with respect to the accuracy information/data presented on this map. Transfer, copies and /or use of information in this map without the presentation of this disclaimer is prohibited. City of Dallas GIS\* State of Texas: H.B. 1147 (W. Smith) - 05/27/2011, Effective on 09/01/2011

 1/2 Mile Radius






Data Source:  
 Roads, Waterways, Lakes, Parks - City of Dallas Enterprise GIS  
 Spray Areas - City of Dallas Code Compliance Services

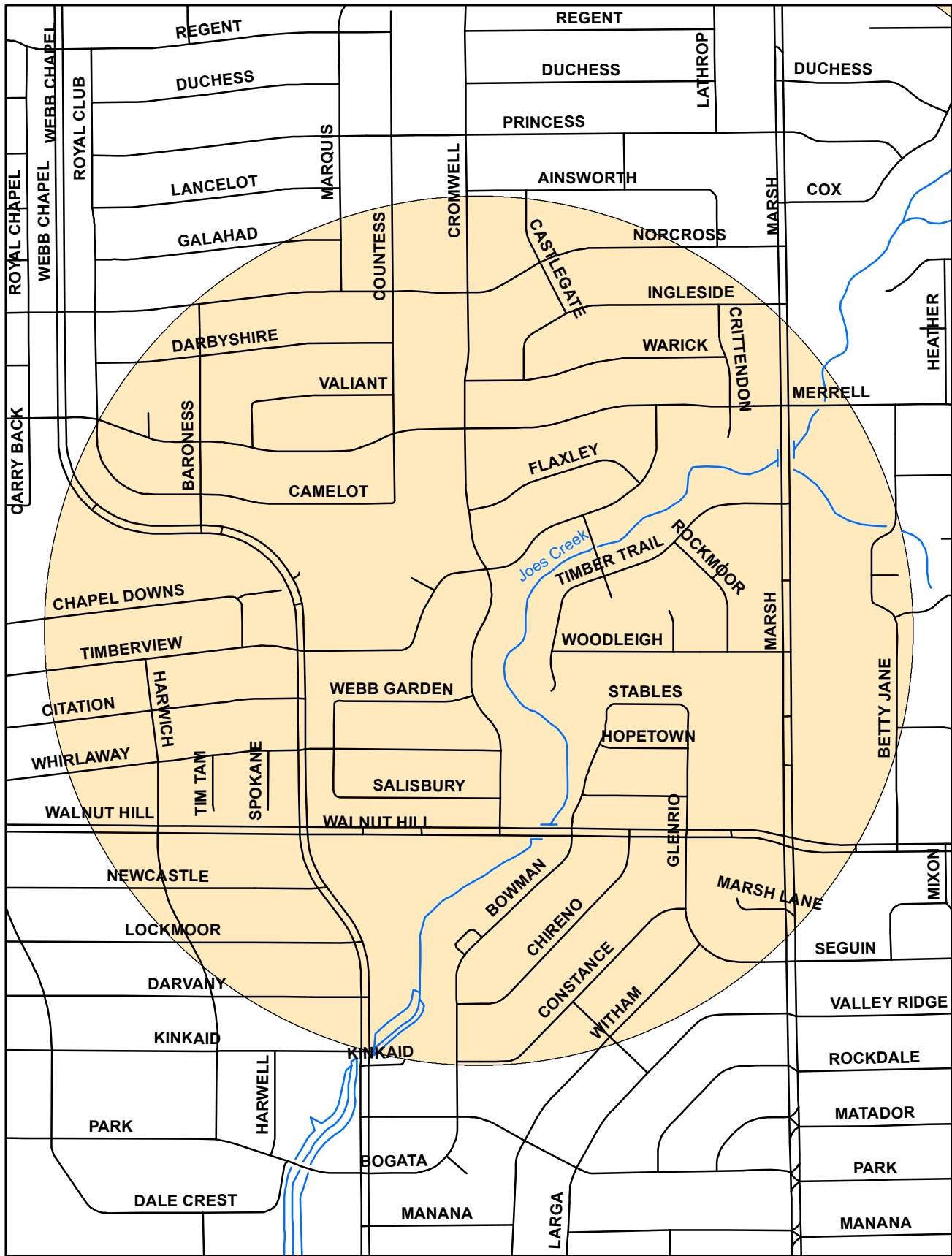
### 3600 Block of Mount Ranier

City of Dallas GIS Map Disclaimer:  
 The accuracy of this data within this map is not to be taken /used as data produced by a Registered Professional Land Surveyor for the State of Texas.\* This product is for informational purposes and may not have been prepared for or be suitable for legal, engineering, or surveying purposes. It does not represent an on-the-ground survey and represents only the approximate relative location of property boundaries. The City of Dallas makes no representation of any kind, including, but not limited to, warranties of merchantability or fitness for a particular purpose or use, nor are any such warranties to be implied with respect to the accuracy information/data presented on this map. Transfer, copies and /or use of information in this map without the presentation of this disclaimer is prohibited. City of Dallas GIS\* State of Texas: H.B. 1147 (W. Smith) - 05/27/2011, Effective on 09/01/2011

 1/2 Mile Radius







Data Source:  
 Roads, Waterways, Lakes, Parks - City of Dallas Enterprise GIS  
 Spray Areas - City of Dallas Code Compliance Services

## 10100 Block of Cromwell

City of Dallas GIS Map Disclaimer:  
 The accuracy of this data within this map is not to be taken /used as data produced by a Registered Professional Land Surveyor for the State of Texas.\* This product is for informational purposes and may not have been prepared for or be suitable for legal, engineering, or surveying purposes. It does not represent an on-the-ground survey and represents only the approximate relative location of property boundaries. The City of Dallas makes no representation of any kind, including, but not limited to, warranties of merchantability or fitness for a particular purpose or use, nor are any such warranties to be implied with respect to the accuracy information/data presented on this map. Transfer, copies and /or use of information in this map without the presentation of this disclaimer is prohibited. City of Dallas GIS\* State of Texas: H.B. 1147 (W. Smith) - 05/27/2011, Effective on 09/01/2011

 1/2 Mile Radius

