



Communications, Outreach and Marketing  
DallasCityNews.net

# PRESS RELEASE



**FOR IMMEDIATE RELEASE:**

July 25, 2024

**FOR MORE INFORMATION CONTACT:**

Blasius Ngwa – Code Compliance  
Consumer Health | (214) 671-0766

## Area in Dallas to be sprayed for West Nile Virus

**Dallas** – Mosquito samples in Dallas have tested positive for the West Nile Virus. Weather permitting, the area(s) described below are scheduled for mosquito control spraying between 9 p.m. and 5 a.m. at night from Friday, July 25<sup>th</sup> to Monday, July 29<sup>th</sup>

**Control Area:** The area to be sprayed is within an area generally bounded by: 11100 Sinclair Ave (75218) (Council District 9): **SCOTSMEADOW DRIVE** on the north, **EASTON PLACE** on the west, **JUPITER ROAD** on the east, and **GARLAND ROAD** on the south.

**Control Area:** The area to be sprayed is within an area generally bounded by: 8500 SAN BENITO WAY (75218) (Council District 9): **ANGORA STREET** on the north, **BREEZEWOOD LANE** on the west, **OLD GATE LANE** on the east, and **FERGUSON ROAD** on the south.

**Control Area:** The area to be sprayed is within an area generally bounded by: 6100 PROSPECT AVENUE (75214) (Council District: 14): **LLANO AVENUE** on the north, **MATILDA STREET** on the west, **ABRAMS ROAD** on the east, and **GLENDALE STREET** on the south.

**Control Area:** The area to be sprayed is within an area generally bounded by: 11300 TASCOSA STREET (75228) (Council District: 9): **SANTA ANNA AVENUE** on the north, **CASTOLON DRIVE** on the west, **RUIDOSA AVENUE** on the east, and **CENTERVILLE ROAD** on the south.

**Control Area:** The area to be sprayed is within an area generally bounded by: 5300 VICKERY BOULEVARD (75206) (Council District: 14): **MORNINGSIDE AVENUE** on the north, **N. CENTRAL EXPRESSWAY** on the west, **WORCOLA STREET** on the east, and **N. GARRETT AVENUE** on the south.

**Control Area:** The area to be sprayed is within an area generally bounded by: 3100 COMMUNITY DRIVE (75220) (Council District: 6): **LOMBARDY LANE** on the north,

**DENTON DRIVE** on the west, **LAKEFIELD BOULEVARD** on the east, and **WEST NORTHWEST HIGHWAY** on the south.

**Control Area:** The area to be sprayed is within an area generally bounded by: 3600 MT. ROYAL STREET (75211) (Council District: 1): **W. DAVIS STREET** on the north, **MT. ARARAT STREET** on the west, **N. RAVINIA DRIVE** on the east, and **GIBSONDELL AVENUE** on the south.

**Control Area:** The area to be sprayed is within an area generally bounded by: 4000 HERSCHEL AVENUE (75219) (Council District: 14): **HAWTHORNE AVENUE** on the north, **N. HALL STREET** on the west, **TURTLE CREEK BOULEVARD** on the east, and **REAGAN STREET** on the south.

**Control Area:** The area to be sprayed is within an area generally bounded by: 800 N. EDGEFIELD AVENUE (75208) (Council District: 1): **BELLEAU DRIVE** on the north, **TIMBERGROVE CIRCLE** on the west, **N. VERNON AVENUE** on the east, and **W. 9TH STREET** on the south.

**Control Area:** The area to be sprayed is within an area generally bounded by: 13800 GARDEN GROVE DRIVE (75253) (Council District: 8): **DOROTHY NELL DRIVE** on the north, **CEDAR BLUFF LANE** on the west, **COLTVIEW PLACE** on the east, and **CF HAWN FREEWAY** on the south.

While the Environmental Protection Agency approves the insecticide for treatment, residents in the above areas should avoid contact with the spray by staying indoors. People inside a vehicle while trucks are actively spraying should remain in their vehicles with the windows up and the air conditioner on until the trucks pass through, and the spray is no longer visible. People who are out during the scheduled spraying time should be alert for trucks and should not follow them. Residents who come into contact with the spray are advised to wash the affected area thoroughly with soap and water. The spray breaks down quickly in the presence of sunlight and has no residual effect.

#### **Protection against mosquito bites**

Dallas residents are urged to take precautions against mosquito bites by reducing outdoor activity during the evening and nighttime hours. Residents who are outside during these times should cover their arms and legs and use a mosquito repellent.

#### **Prevent mosquito breeding**

Residents should eliminate standing water to prevent mosquito breeding and the spread of West Nile Virus. Breeding places for mosquitoes include swimming pools that are not kept clean, stagnant ponds, pet watering dishes, birdbaths, potted plants, old tires, empty containers, toys and clogged rain gutters and French drains. Eliminate standing water promptly, as mosquitoes can grow from egg to adult in as little as seven days. Dallas residents may receive free mosquito dunks at Code Compliance Services District Offices while supplies last.

#### **Code District Offices:**

3112 Canton St. (Code Administration) O: 214-670-5708

7901 Goforth Rd. (North Central, North East) O: 214-670-9703  
2721 Municipal St. (South East) O:214-671-0978  
320 East Jefferson Blvd. (Central/South Central) O:214-948-4587  
4230 W. Illinois Ave. (South West) O:214-670-6860  
9803 Harry Hines Blvd. (North West) O:214-670-9713

To report standing water or mosquito problems Dallas residents should call 3-1-1. To be added to the City of Dallas Do Not Spray list contact 3-1-1. For additional information on mosquito control, visit [www.dallascitynews.net/fightthebite](http://www.dallascitynews.net/fightthebite).



Comunicaciones, Difusión y Mercadeo  
DallasCityNews.net

# COMUNICADO DE PRENSA

## **PARA PUBLICACIÓN INMEDIATA:**

25 de Julio 2024

## **PARA OBTENER MÁS INFORMACIÓN, CONTACTE A:**

Blasius Ngwa – Cumplimiento del Código  
Salud del Consumidor | (214) 671-0766

### **Área en Dallas será rociada debido a Virus del Nilo Occidental**

**Dallas** – Las muestras de mosquitos en Dallas han dado positivo al Virus del Nilo Occidental. Si el clima lo permite, las áreas descritas a continuación están programadas para la fumigación para el control de mosquitos entre las 9 p.m. y las 5 a.m. por la noche del viernes 25 de julio al lunes 29 de julio.

**Área de control:** El área a rociar se encuentra dentro de un área generalmente delimitada por: cuadra 11100 de Sinclair Ave (75218) (Distrito 9 del Consejo): **SCOTSMEADOW DRIVE** en el norte, **EASTON PLACE** en el oeste, **JUPITER ROAD** en el este y **GARLAND ROAD** en el sur.

**Área de control:** El área a rociar se encuentra dentro de un área generalmente delimitada por: cuadra 8500 de SAN BENITO WAY (75218) (Distrito 9 del Consejo) **ANGORA STREET** en el norte, **BREEZEWOOD LANE** en el oeste, **OLD GATE LANE** en el este y **FERGUSON ROAD** en el sur.

**Área de control:** El área a rociar se encuentra dentro de un área generalmente delimitada por: cuadra 6100 de PROSPECT AVENUE (75214) (distrito 14 del consejo): **LLANO AVENUE** en el norte, **MATILDA STREET** en el oeste, **ABRAMS ROAD** en el este y **GLENDALE STREET** en el sur.

**Área de control:** El área a rociar se encuentra dentro de un área generalmente delimitada por: cuadra 11300 de TASCOSA STREET (75228) (distrito 9 del consejo): **SANTA ANNA AVENUE** en el norte, **CASTOLON DRIVE** en el oeste, **RUIDOSA AVENUE** en el este y **CENTERVILLE ROAD** en el sur.

**Área de control:** El área a rociar se encuentra dentro de un área generalmente delimitada por: cuadra 5300 de VICKERY BOULEVARD (75206) (distrito 14 del consejo): **MORNINGSIDE AVENUE** en el norte, **N. CENTRAL EXPRESSWAY** en el oeste, **WORCOLA STREET** en el este y **N. GARRETT AVENUE** en el sur.

**Área de control:** El área a rociar se encuentra dentro de un área generalmente delimitada por: cuadra 3100 de COMMUNITY DRIVE (75220) (distrito 6 del consejo): **LOMBARDY LANE** en el norte, **DENTON DRIVE** en el oeste, **LAKEFIELD BOULEVARD** en el este y **WEST NORTHWEST HIGHWAY** en el sur.

**Área de control:** El área a rociar se encuentra dentro de un área generalmente delimitada por: cuadra 3600 de MT. ROYAL STREET (75211) (distrito 1 del consejo): **W. DAVIS STREET** en el norte, **MT. ARARAT STREET** en el oeste, **N. RAVINIA DRIVE** en el este y **GIBSONDELL AVENUE** en el sur.

**Área de control:** El área a rociar se encuentra dentro de un área generalmente delimitada por: cuadra 4000 de HERSCHEL AVENUE (75219) (distrito 14 del consejo): **HAWTHORNE AVENUE** en el norte, **N. HALL STREET** en el oeste, **TURTLE CREEK BOULEVARD** en el este y **REAGAN STREET** en el sur.

**Área de control:** El área a rociar se encuentra dentro de un área generalmente delimitada por: cuadra 800 de N. EDGEFIELD AVENUE (75208) (distrito 1 del consejo): **BELLEAU DRIVE** en el norte, **TIMBERGROVE CIRCLE** en el oeste, **N. VERNON AVENUE** en el este y **W. 9TH STREET** en el sur.

**Área de control:** El área a rociar se encuentra dentro de un área generalmente delimitada por: cuadra 13800 de GARDEN GROVE DRIVE (75253) (distrito 8 del consejo): **DOROTHY NELL DRIVE** en el norte, **CEDAR BLUFF LANE** en el oeste, **COLTVIEW PLACE** en el este y **CF HAWN FREEWAY** en el sur.

Si bien la Agencia de Protección Ambiental aprueba el insecticida para el tratamiento, los residentes en las áreas anteriores deben evitar el contacto con el aerosol permaneciendo en el interior. Las personas dentro de un vehículo mientras los camiones están rociando activamente deben permanecer en sus vehículos con las ventanas levantadas y el aire acondicionado encendido hasta que los camiones pasen y el aerosol ya no sea visible. Las personas que están fuera durante el tiempo de fumigación programado deben estar alertas a los camiones y no deben seguirlos. Se aconseja a los residentes que entren en contacto con el aerosol que laven bien el área afectada con agua y jabón. El aerosol se descompone rápidamente en presencia de la luz solar y no tiene ningún efecto residual.

### **Protección contra picaduras de mosquitos**

Se pide a los residentes de Dallas a tomar precauciones contra las picaduras de mosquitos reduciendo la actividad al aire libre durante las horas de la tarde y la noche. Los residentes que están afuera durante estos periodos de tiempo deben cubrirse los brazos y las piernas y usar un repelente de mosquitos.

### **Prevenir la cría de mosquitos**

Los residentes deben eliminar el agua estancada para evitar la reproducción de mosquitos y la propagación del Virus del Nilo Occidental. Los lugares de reproducción para los mosquitos incluyen piscinas que no se mantienen limpias, estanques, recipientes con agua para mascotas, bebederos para pájaros, plantas en macetas, neumáticos viejos, contenedores vacíos, juguetes, canaletas de lluvia obstruidas y desagües franceses. Elimine el agua estancada rápidamente, ya que los mosquitos pueden crecer de huevo a

adulto en tan solo siete días. Los residentes de Dallas pueden recibir pastillas gratuitas para mosquitos en las oficinas del distrito de Servicios de Cumplimiento del Código hasta agotar existencias.

**Oficinas del distrito de Servicios de Cumplimiento del Código:**

3112 Canton St. (Administración del Código) O: 214-670-5708

7901 Goforth Rd. (centro norte, noreste) O: 214-670-9703

2721 Municipal St. (sureste) O:214-671-0978

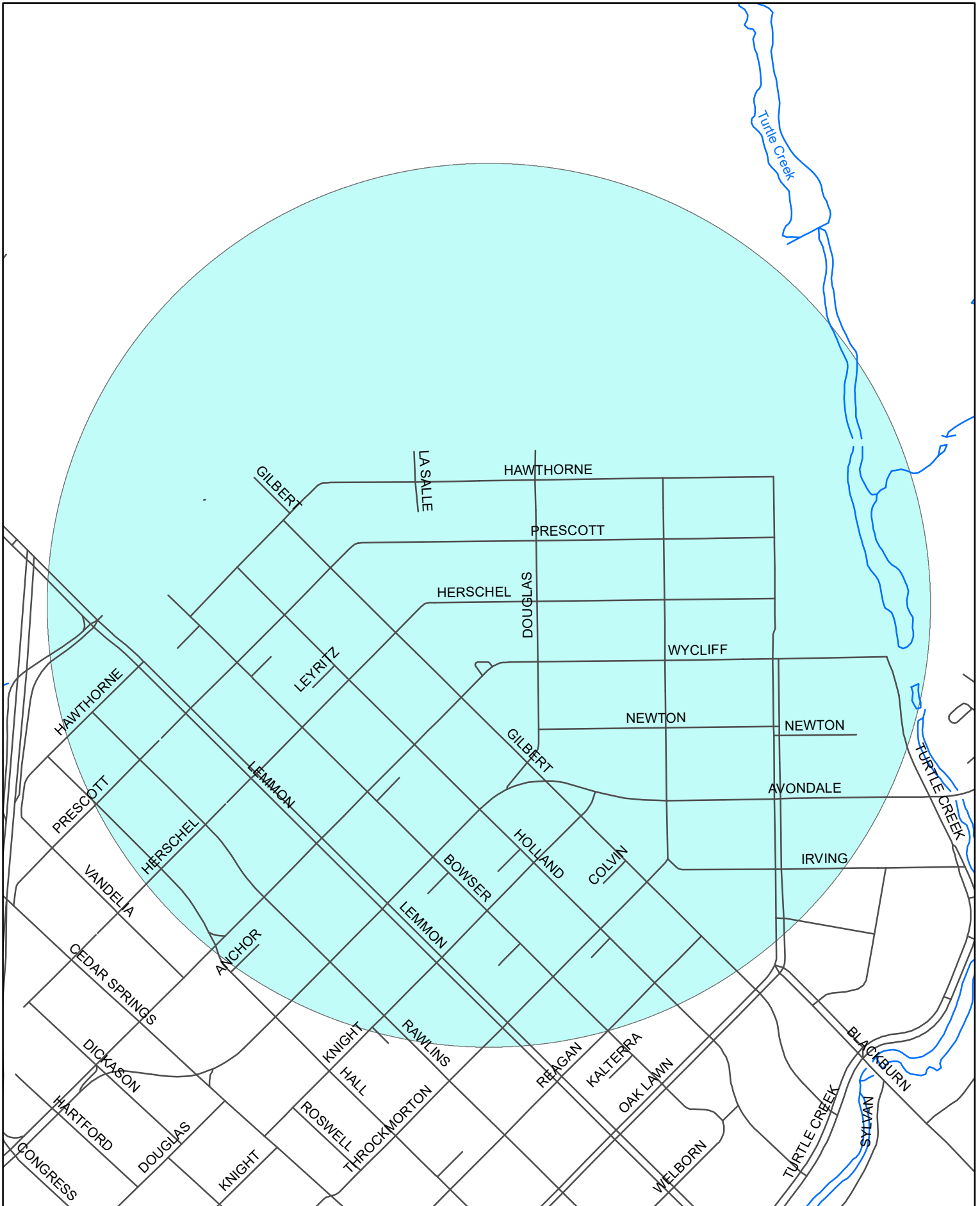
320 East Jefferson Blvd. (central/sur central) O:214-948-4587

4230 W. Illinois Ave. (suroeste) O:214-670-6860

9803 Harry Hines Blvd. (noroeste) O:214-670-9713

Para reportar problemas de agua estancada o mosquitos, los residentes de Dallas deben llamar al 3-1-1. Para ser agregado a la lista de No Rociar de la Ciudad de Dallas, comuníquese con 3-1-1. Para más información sobre el control de mosquitos, visite [www.dallascitynews.net/fightthebite](http://www.dallascitynews.net/fightthebite).


###



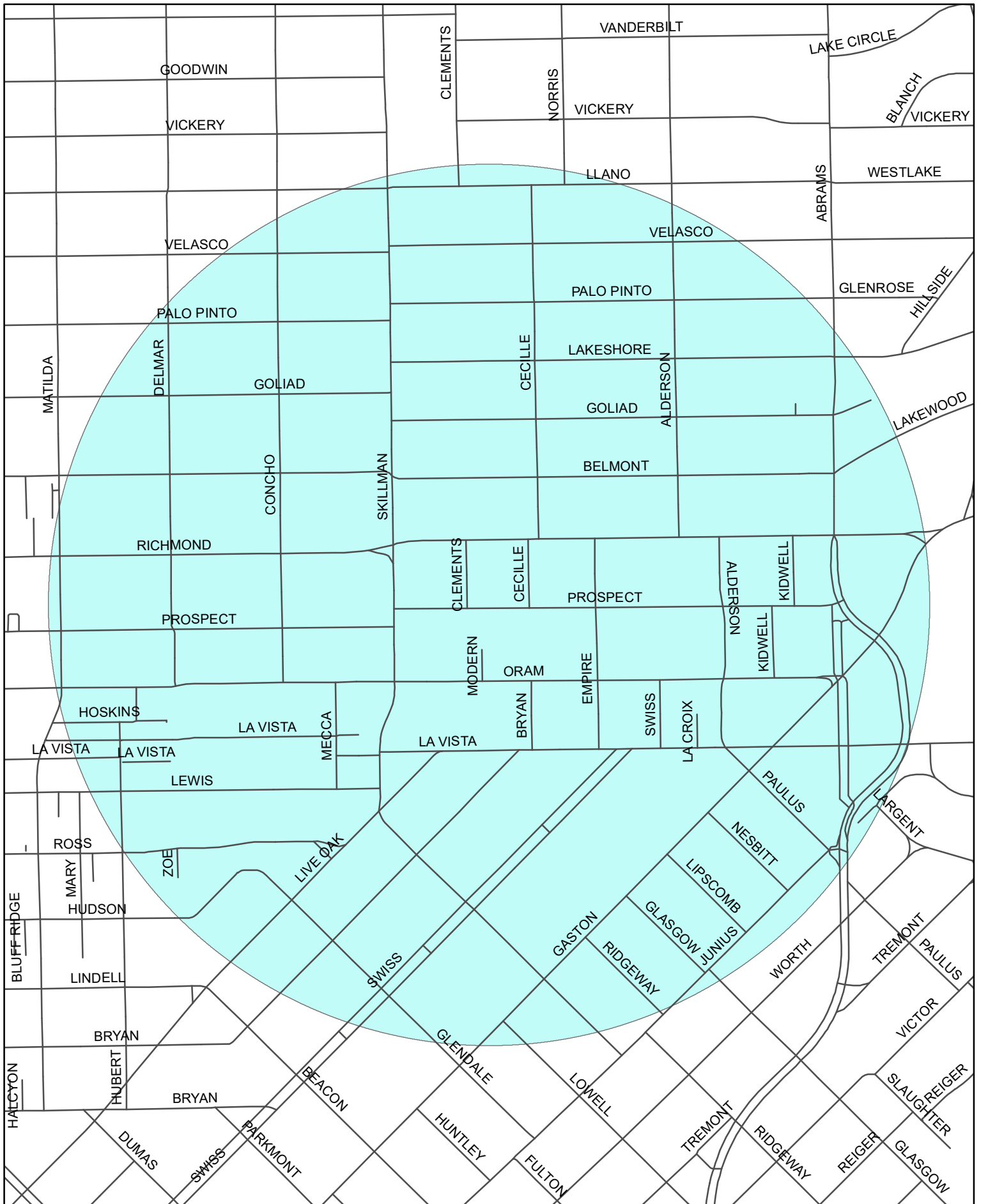
Data Source:  
 Roads, Waterways, Lakes, Parks - City of Dallas Enterprise GIS  
 Spray Areas - City of Dallas Code Compliance Services

City of Dallas GIS Map Disclaimer:  
 The accuracy of this data within this map is not to be taken /used as data produced by a Registered Professional Land Surveyor for the State of Texas. \* This product is for informational purposes and may not have been prepared for or be suitable for legal, engineering, or surveying purposes. It does not represent an on-the-ground survey and represents only the approximate relative location of property boundaries. The City of Dallas makes no representation of any kind, including, but not limited to, warranties of merchantability or fitness for a particular purpose or use, nor are any such warranties to be implied with respect to the accuracy information/data presented on this map. Transfer, copies and/or use of information in this map without the presentation of this disclaimer is prohibited. City of Dallas GIS\* State of Texas: H.B. 1147 (W. Smith) - 05/27/2011, Effective on 09/01/2011

## 4000 Block of Herschel Avenue

 1/2 Mile Radius





Data Source:  
 Roads, Waterways, Lakes, Parks - City of Dallas Enterprise GIS  
 Spray Areas - City of Dallas Code Compliance Services

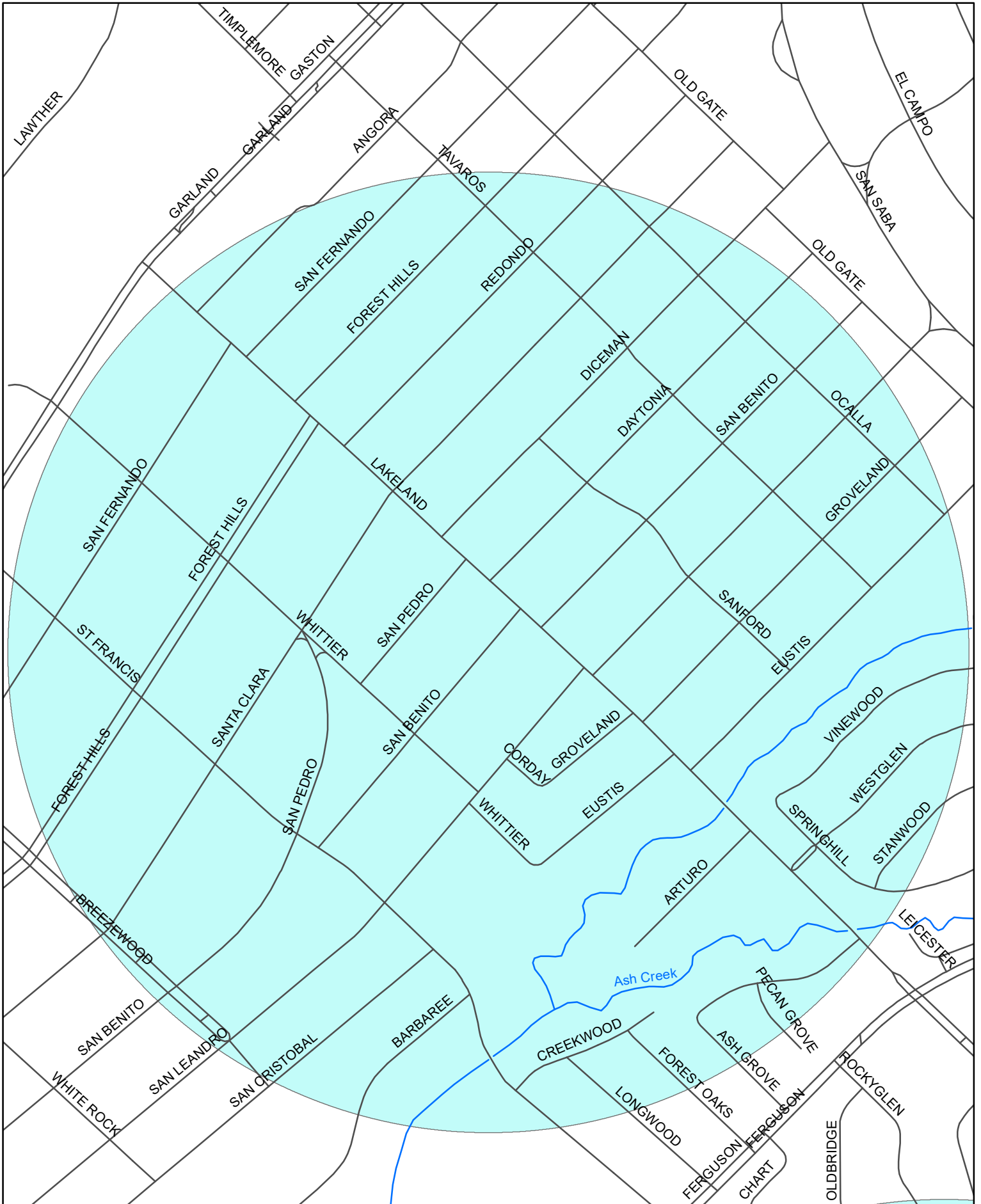
City of Dallas GIS Map Disclaimer:  
 The accuracy of this data within this map is not to be taken /used as data produced by a Registered Professional Land Surveyor for the State of Texas. \* This product is for informational purposes and may not have been prepared for or be suitable for legal, engineering, or surveying purposes. It does not represent an on-the-ground survey and represents only the approximate relative location of property boundaries. The City of Dallas makes no representation of any kind, including, but not limited to, warranties of merchantability or fitness for a particular purpose or use, nor are any such warranties to be implied with respect to the accuracy information/data presented on this map. Transfer, copies and/or use of information in this map without the presentation of this disclaimer is prohibited. City of Dallas GIS\* State of Texas: H.B. 1147 (W. Smith) - 05/27/2011, Effective on 09/01/2011

## 6100 Block of Prospect Avenue

1/2 Mile Radius







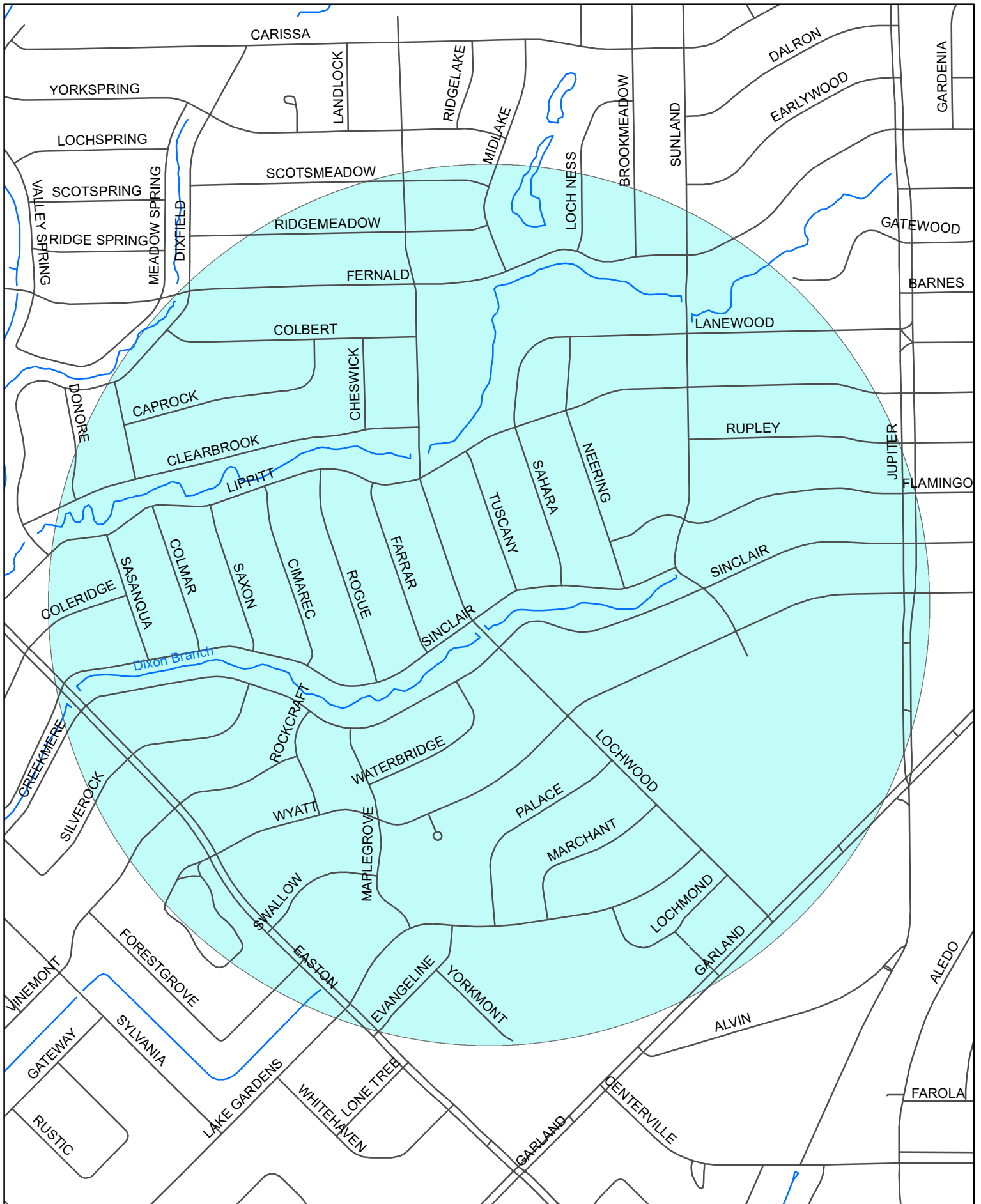
Data Sources:  
 Roads, Waterways, Lakes, Parks - City of Dallas Enterprise GIS  
 Spray Areas - City of Dallas Code Compliance Services

City of Dallas GIS Map Disclaimer:  
 The accuracy of this data within this map is not to be taken /used as data produced by a Registered Professional Land Surveyor for the State of Texas. \* This product is for informational purposes and may not have been prepared for or be suitable for legal, engineering, or surveying purposes. It does not represent an on-the-ground survey and represents only the approximate relative location of property boundaries. The City of Dallas makes no representation of any kind, including, but not limited to, warranties of merchantability or fitness for a particular purpose or use, nor are any such warranties to be implied with respect to the accuracy information/data presented on this map. Transfer, copies and/or use of information in this map without the presentation of this disclaimer is prohibited. City of Dallas GIS\* State of Texas: H.B. 1147 (W. Smith) - 05/27/2011, Effective on 09/01/2011

## 8500 Block of San Benito Way

 1/2 Mile Radius

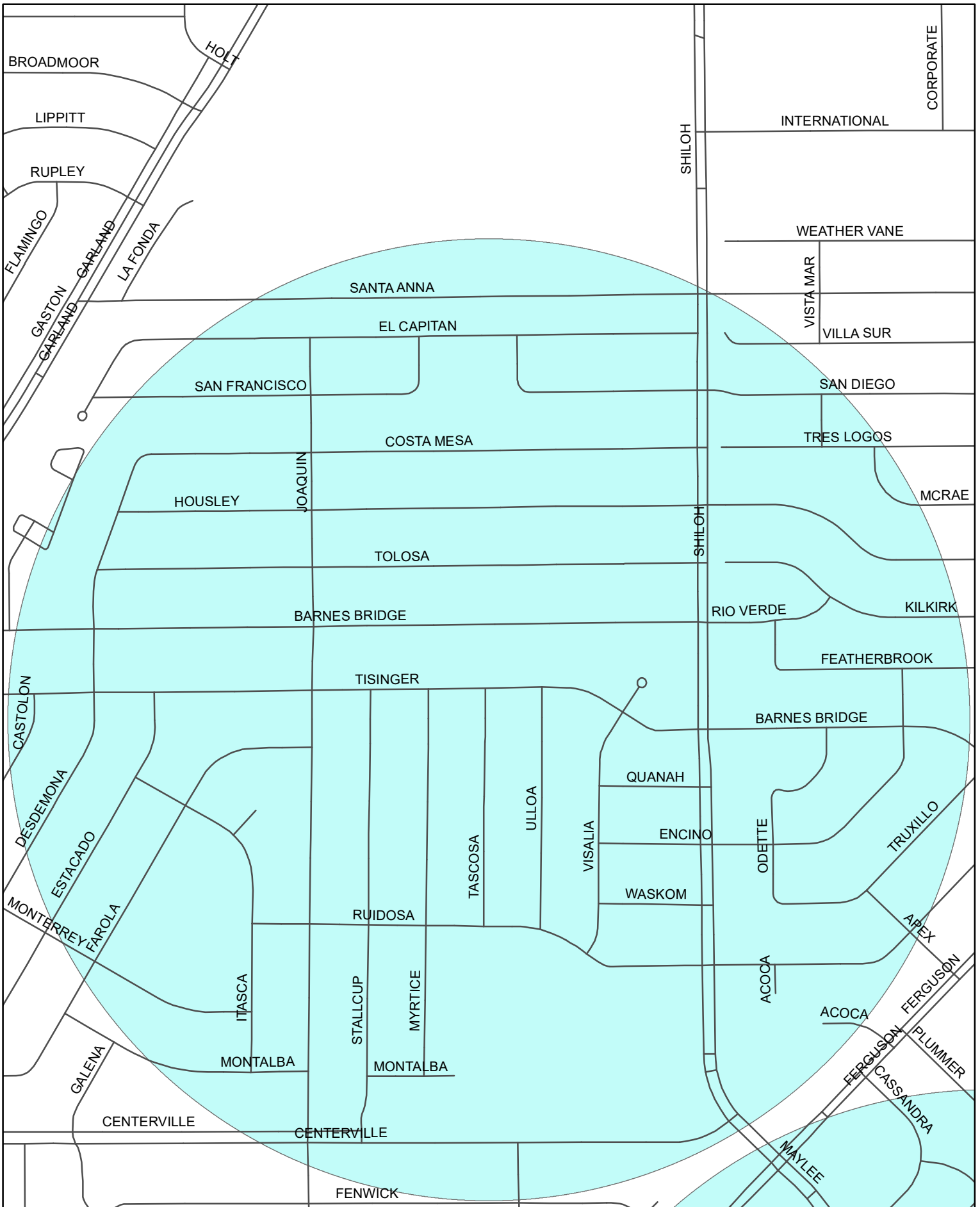




# 11000 Block of Sinclair Avenue

1/2 Mile Radius


Data Source:  
 Roads, Waterways, Lakes, Parks - City of Dallas Enterprise GIS  
 Spray Areas - City of Dallas Code Compliance Services  
 City of Dallas GIS Map Disclaimer:  
 The accuracy of this data within this map is not to be taken /used as data produced by a Registered Professional Land Surveyor for the State of Texas. \* This product is for informational purposes and may not have been prepared for or be suitable for legal, engineering, or surveying purposes. It does not represent an on-the-ground survey and represents only the approximate relative location of property boundaries. The City of Dallas makes no representation of any kind, including, but not limited to, warranties of merchantability or fitness for a particular purpose or use, nor are any such warranties to be implied with respect to the accuracy information/data presented on this map. Transfer, copies and/or use of information in this map without the presentation of this disclaimer is prohibited. City of Dallas GIS\* State of Texas: H.B. 1147 (W. Smith) - 05/27/2011, Effective on 09/01/2011



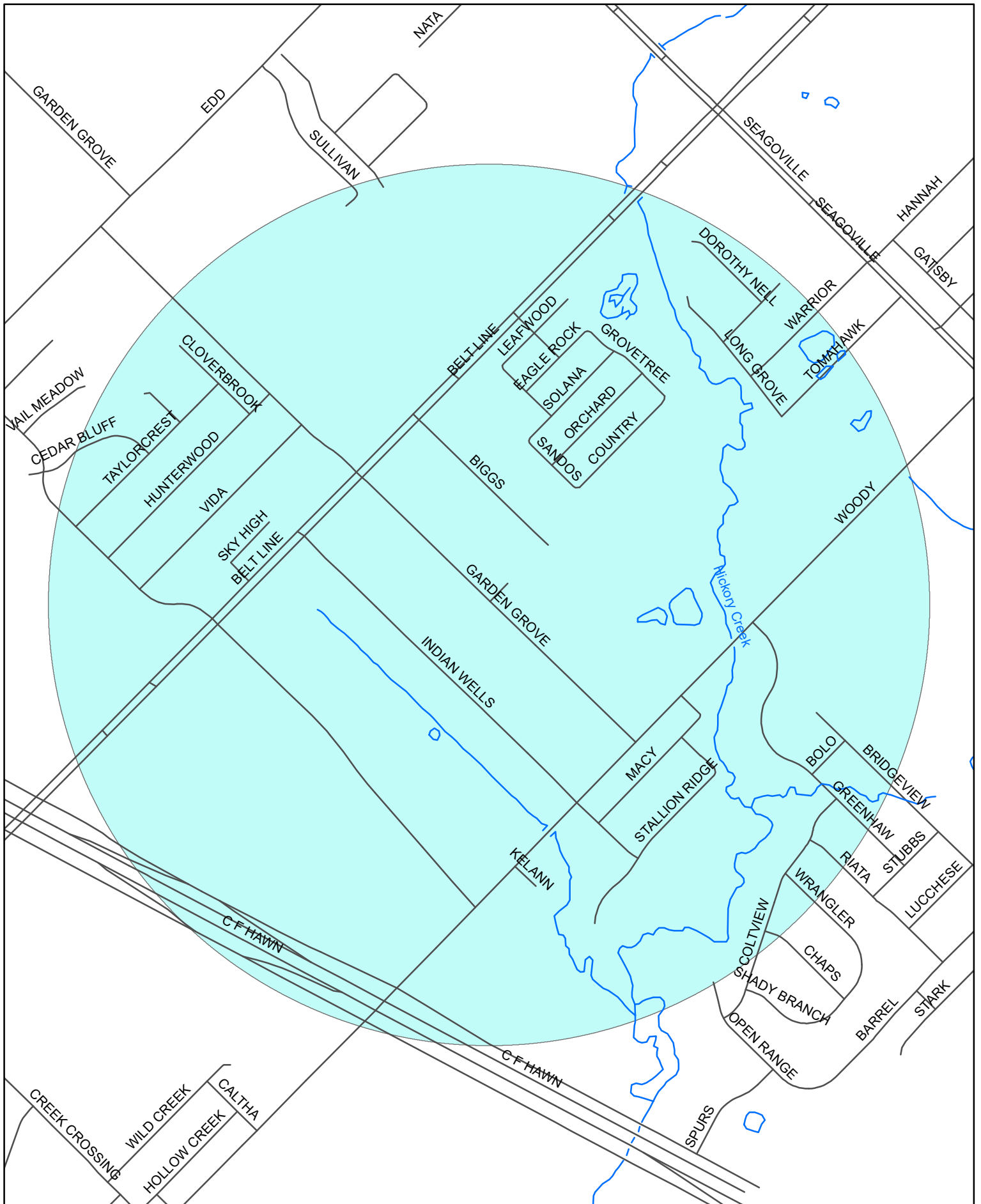
Data Source:  
 Roads, Waterways, Lakes, Parks - City of Dallas Enterprise GIS  
 Spray Areas - City of Dallas Code Compliance Services

City of Dallas GIS Map Disclaimer:  
 The accuracy of this data within this map is not to be taken /used as data produced by a Registered Professional Land Surveyor for the State of Texas. \* This product is for informational purposes and may not have been prepared for or be suitable for legal, engineering, or surveying purposes. It does not represent an on-the-ground survey and represents only the approximate relative location of property boundaries. The City of Dallas makes no representation of any kind, including, but not limited to, warranties of merchantability or fitness for a particular purpose or use, nor are any such warranties to be implied with respect to the accuracy information/data presented on this map. Transfer, copies and/or use of information in this map without the presentation of this disclaimer is prohibited. City of Dallas GIS\* State of Texas: H.B. 1147 (W. Smith) - 05/27/2011, Effective on 09/01/2011


## 11300 Block of Tascosa Street

 1/2 Mile Radius





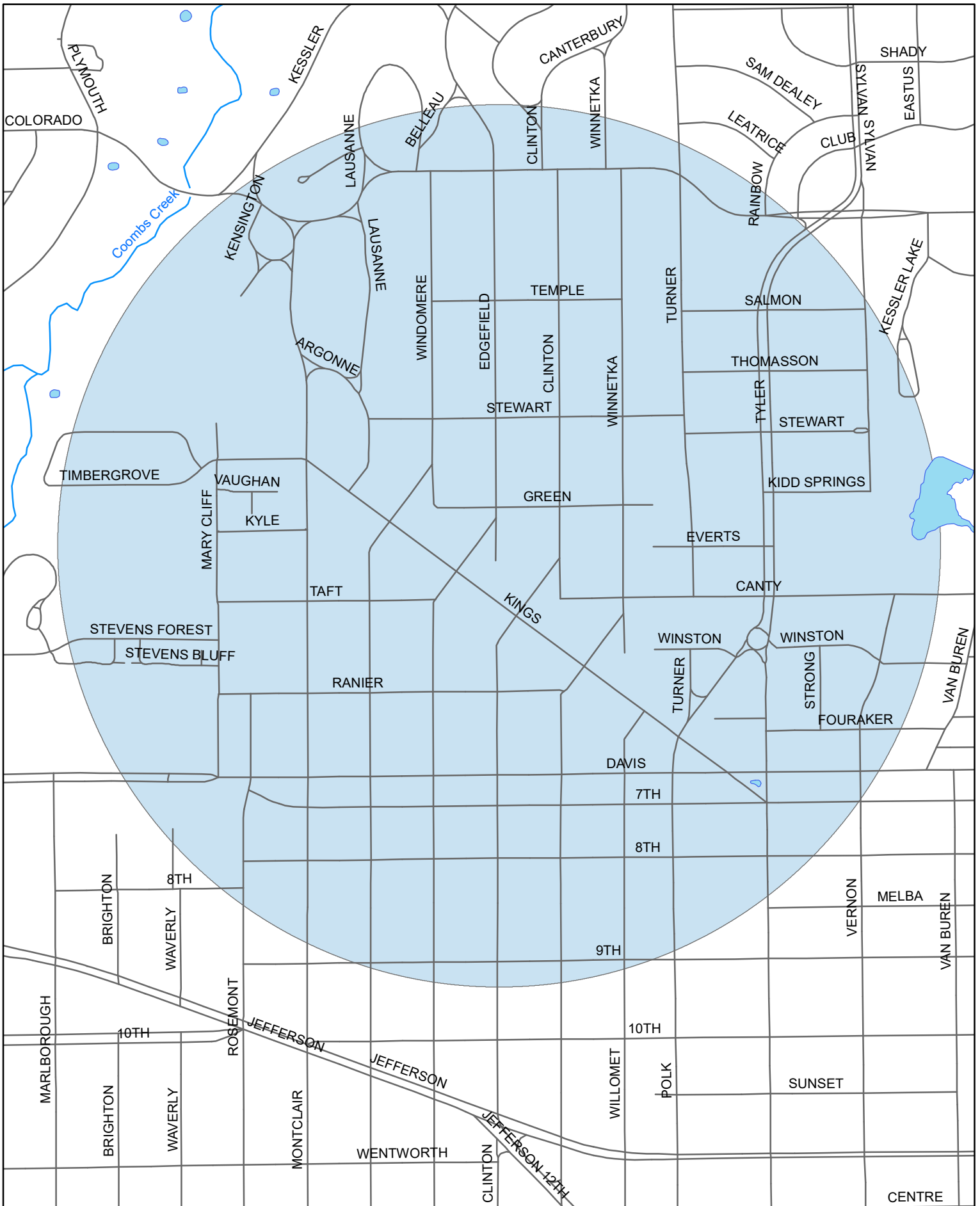
### 13800 Block of Garden Grove Drive

 1/2 Mile Radius



Data Source:  
Roads, Waterways, Lakes, Parks - City of Dallas Enterprise GIS  
Spray Areas - City of Dallas Code Compliance Services


City of Dallas GIS Map Disclaimer:  
The accuracy of this data within this map is not to be taken /used as data produced by a Registered Professional Land Surveyor for the State of Texas. \* This product is for informational purposes and may not have been prepared for or be suitable for legal, engineering, or surveying purposes. It does not represent an on-the-ground survey and represents only the approximate relative location of property boundaries. The City of Dallas makes no representation of any kind, including, but not limited to, warranties of merchantability or fitness for a particular purpose or use, nor are any such warranties to be implied with respect to the accuracy information/data presented on this map. Transfer, copies and/or use of information in this map without the presentation of this disclaimer is prohibited. City of Dallas GIS\* State of Texas: H.B. 1147 (W. Smith) - 05/27/2011, Effective on 09/01/2011



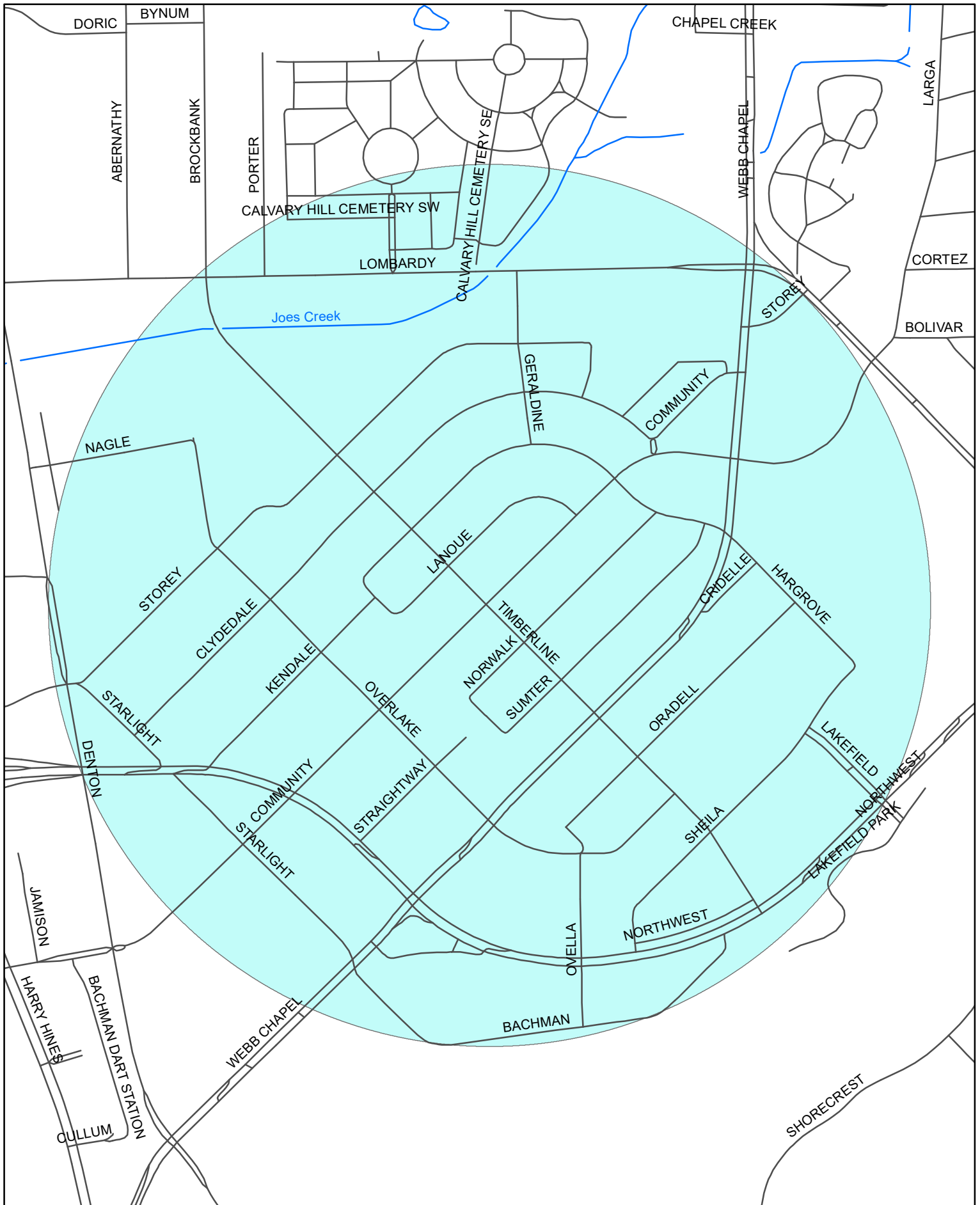
Data Source:  
 Roads, Waterways, Lakes, Parks - City of Dallas Enterprise GIS  
 Spray Areas - City of Dallas Code Compliance Services

City of Dallas GIS Map Disclaimer:  
 The accuracy of this data within this map is not to be taken /used as data produced by a Registered Professional Land Surveyor for the State of Texas. \* This product is for informational purposes and may not have been prepared for or be suitable for legal, engineering, or surveying purposes. It does not represent an on-the-ground survey and represents only the approximate relative location of property boundaries. The City of Dallas makes no representation of any kind, including, but not limited to, warranties of merchantability or fitness for a particular purpose or use, nor are any such warranties to be implied with respect to the accuracy information/data presented on this map. Transfer, copies and /or use of information in this map without the presentation of this disclaimer is prohibited. City of Dallas GIS\* State of Texas: H.B. 1147 (W. Smith) - 05/27/2011, Effective on 09/01/2011

## 800 Block of N. Edgefield Avenue

 1/2 Mile Radius






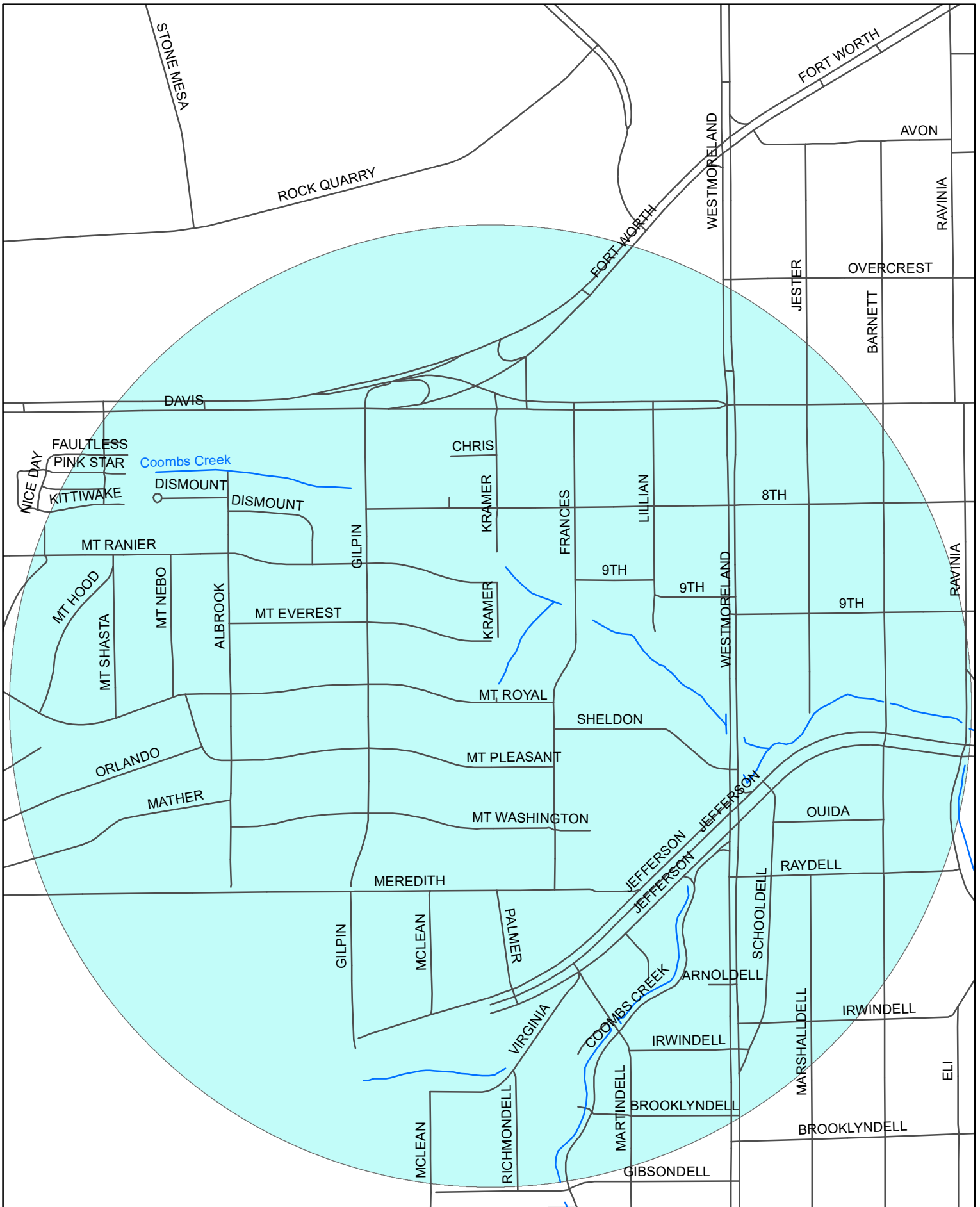
Data Source:  
 Roads, Waterways, Lakes, Parks - City of Dallas Enterprise GIS  
 Spray Areas - City of Dallas Code Compliance Services

City of Dallas GIS Map Disclaimer:  
 The accuracy of this data within this map is not to be taken /used as data produced by a Registered Professional Land Surveyor for the State of Texas. \* This product is for informational purposes and may not have been prepared for or be suitable for legal, engineering, or surveying purposes. It does not represent an on-the-ground survey and represents only the approximate relative location of property boundaries. The City of Dallas makes no representation of any kind, including, but not limited to, warranties of merchantability or fitness for a particular purpose or use, nor are any such warranties to be implied with respect to the accuracy information/data presented on this map. Transfer, copies and/or use of information in this map without the presentation of this disclaimer is prohibited. City of Dallas GIS\* State of Texas: H.B. 1147 (W. Smith) - 05/27/2011, Effective on 09/01/2011

### 3100 Block of Community Drive

 1/2 Mile Radius







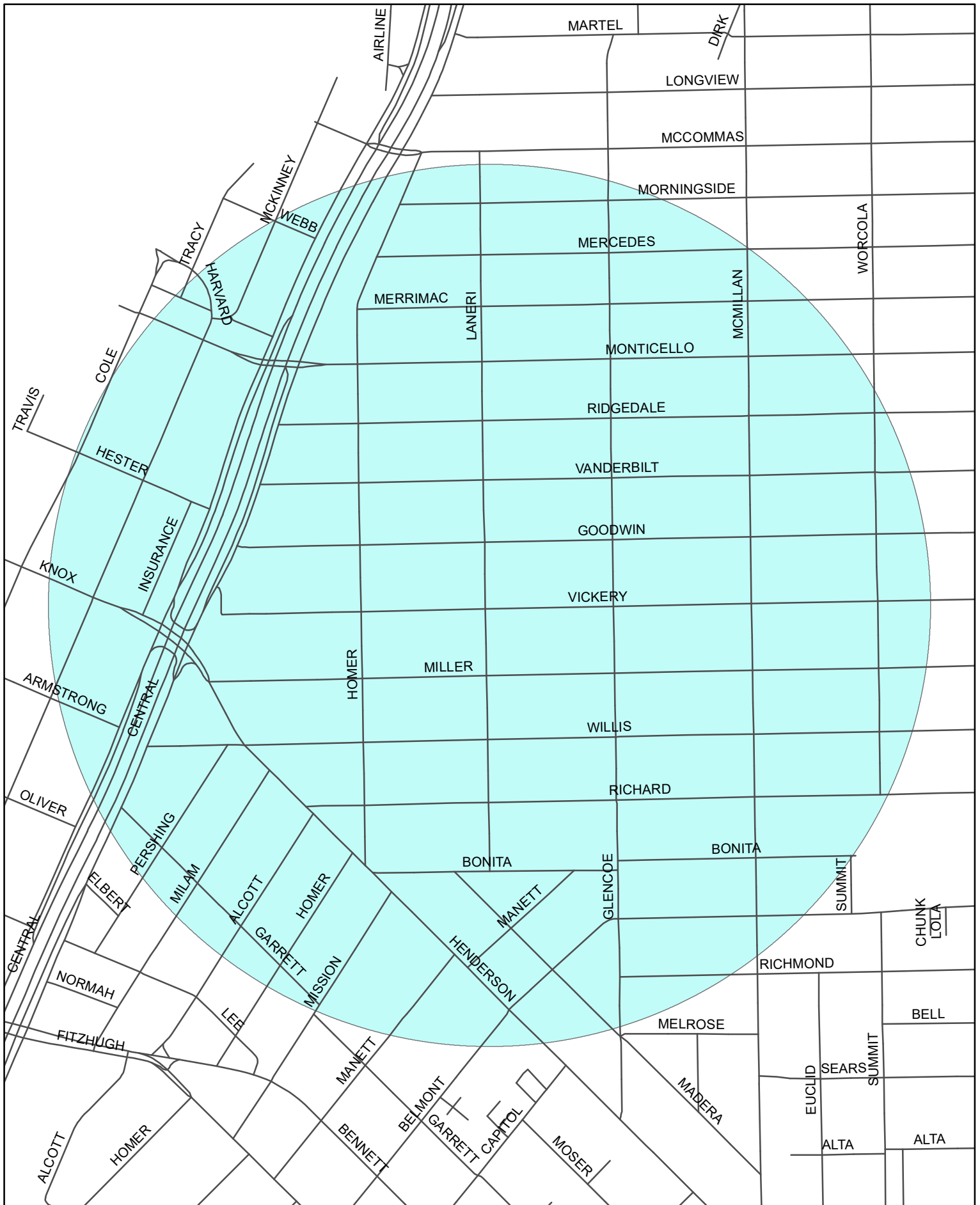
Data Source:  
 Roads, Waterways, Lakes, Parks - City of Dallas Enterprise GIS  
 Spray Areas - City of Dallas Code Compliance Services

City of Dallas GIS Map Disclaimer:  
 The accuracy of this data within this map is not to be taken /used as data produced by a Registered Professional Land Surveyor for the State of Texas. \* This product is for informational purposes and may not have been prepared for or be suitable for legal, engineering, or surveying purposes. It does not represent an on-the-ground survey and represents only the approximate relative location of property boundaries. The City of Dallas makes no representation of any kind, including, but not limited to, warranties of merchantability or fitness for a particular purpose or use, nor are any such warranties to be implied with respect to the accuracy information/data presented on this map. Transfer, copies and/or use of information in this map without the presentation of this disclaimer is prohibited. City of Dallas GIS\* State of Texas: H.B. 1147 (W. Smith) - 05/27/2011, Effective on 09/01/2011

### 3600 Block of Mt. Royal Street

 1/2 Mile Radius





Data Source:  
 Roads, Waterways, Lakes, Parks - City of Dallas Enterprise GIS  
 Spray Areas - City of Dallas Code Compliance Services

City of Dallas GIS Map Disclaimer:  
 The accuracy of this data within this map is not to be taken /used as data produced by a Registered Professional Land Surveyor for the State of Texas. \* This product is for informational purposes and may not have been prepared for or be suitable for legal, engineering, or surveying purposes. It does not represent an on-the-ground survey and represents only the approximate relative location of property boundaries. The City of Dallas makes no representation of any kind, including, but not limited to, warranties of merchantability or fitness for a particular purpose or use, nor are any such warranties to be implied with respect to the accuracy information/data presented on this map. Transfer, copies and/or use of information in this map without the presentation of this disclaimer is prohibited. City of Dallas GIS\* State of Texas: H.B. 1147 (W. Smith) - 05/27/2011, Effective on 09/01/2011

## 5300 Block of Vickery Boulevard

 1/2 Mile Radius

