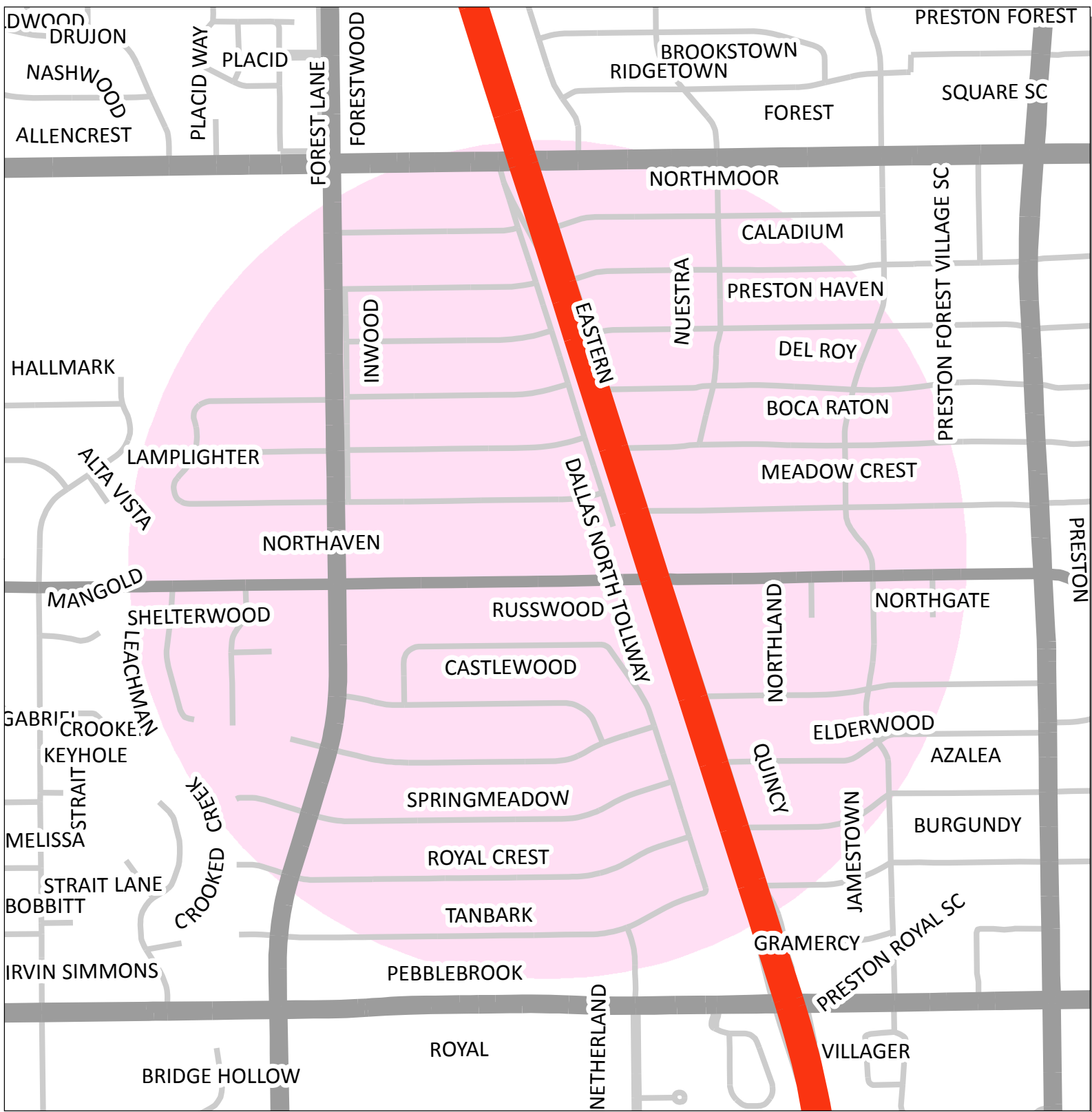


WNV Ground Spray Target Area

Spray Dates: August 19, 2016 and August 20, 2016 between 9:00 pm and 5:00 am each night



Data Source:
 Roads, Waterways, Lakes, Parks - City of Dallas Enterprise GIS
 Spray Areas - City of Dallas Code Compliance Services

City of Dallas GIS Map Disclaimer:
 The accuracy of this data within this map is not to be taken / used as data produced by a Registered Professional Land Surveyor for the State of Texas. * This product is for informational purposes and may not have been prepared for or be suitable for legal, engineering, or surveying purposes. It does not represent an on-the-ground survey and represents only the approximate relative location of property boundaries. The City of Dallas makes no representation of any kind, including, but not limited to, warranties of merchantability or fitness for a particular purpose or use, nor are any such warranties to be implied with respect to the accuracy information/data presented on this map. Transfer, copies and/or use of information in this map without the presentation of this disclaimer is prohibited. City of Dallas GIS* State of Texas: H.B. 1147 (W. Smith) - 05/27/2011, Effective on 09/01/2011

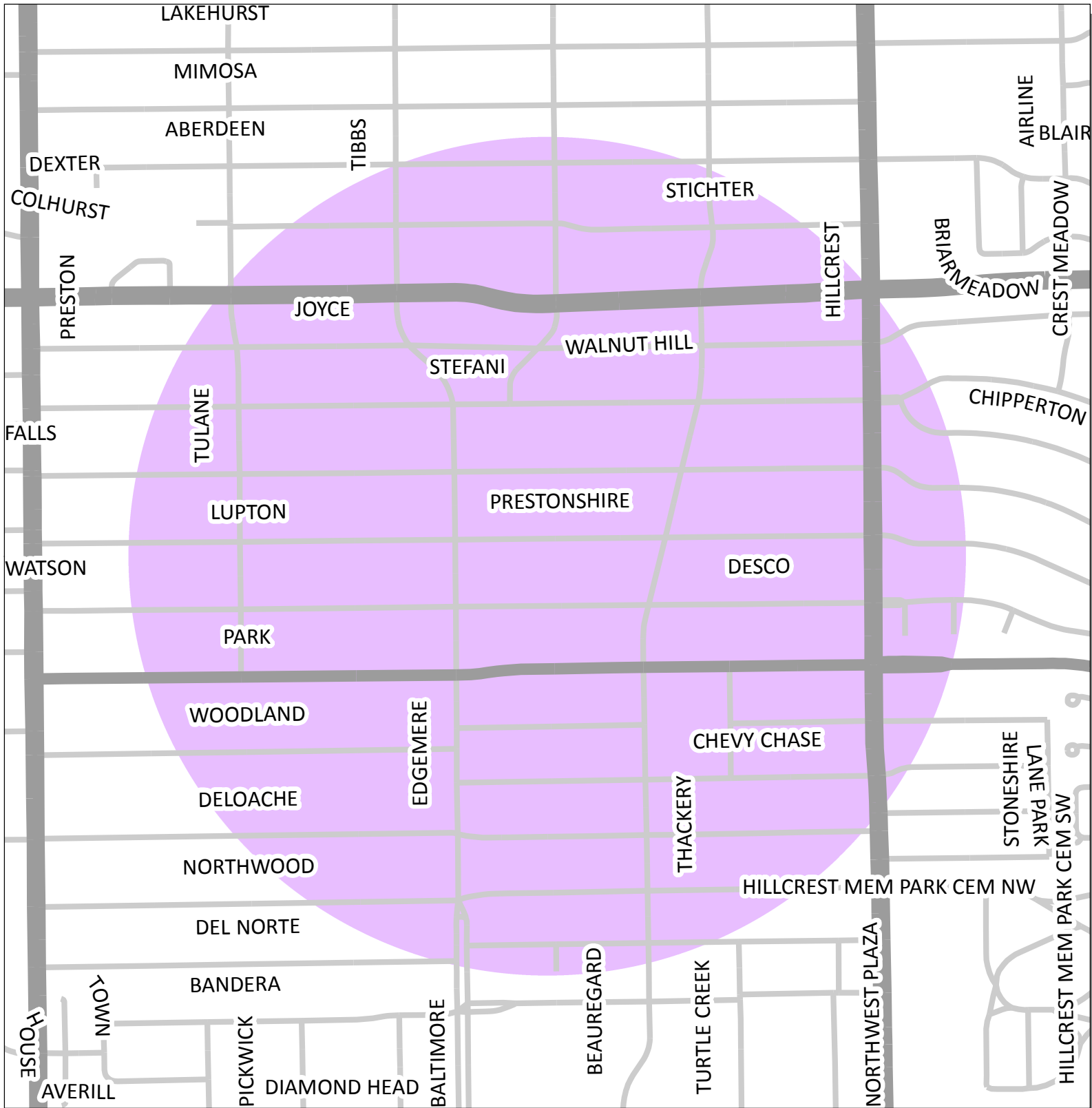
Dallas **Code** Compliance, **what it all means**
COMMUNITY



Half Mile Radius

WNV Ground Spray Target Area

Spray Dates: August 19, 2016 and August 20, 2016 between 9:00 pm and 5:00 am each night



Data Source:
Roads, Waterways, Lakes, Parks - City of Dallas Enterprise GIS
Spray Areas - City of Dallas Code Compliance Services

City of Dallas GIS Map Disclaimer:
The accuracy of this data within this map is not to be taken / used as data produced by a Registered Professional Land Surveyor for the State of Texas. * This product is for informational purposes and may not have been prepared for or be suitable for legal, engineering, or surveying purposes. It does not represent an on-the-ground survey and represents only the approximate relative location of property boundaries. The City of Dallas makes no representation of any kind, including, but not limited to, warranties of merchantability or fitness for a particular purpose or use, nor are any such warranties to be implied with respect to the accuracy information/data presented on this map. Transfer, copies and/or use of information in this map without the presentation of this disclaimer is prohibited. City of Dallas GIS* State of Texas: H.B. 1147 (W. Smith) - 05/27/2011, Effective on 09/01/2011

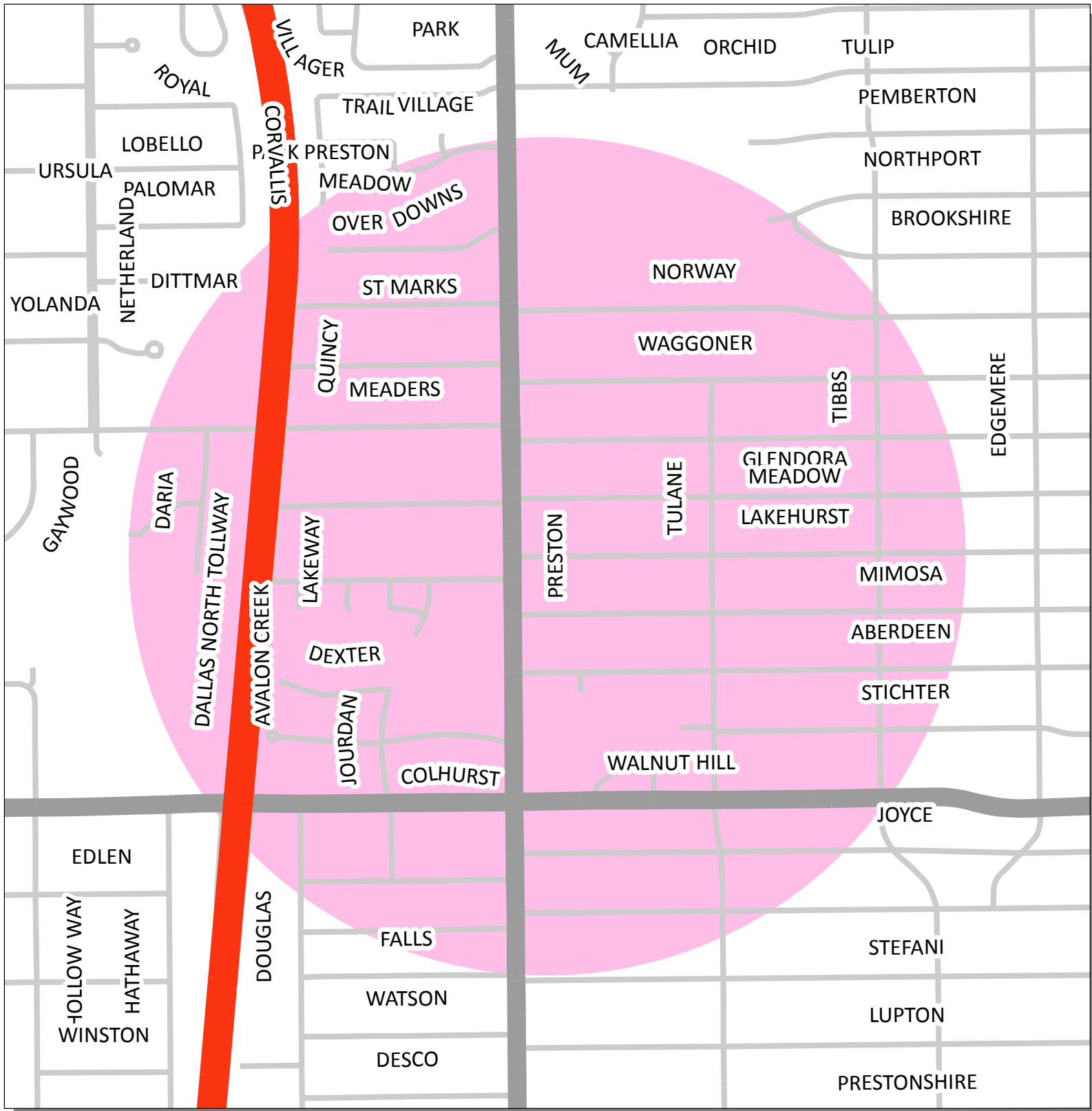
Dallas **Code** Compliance, **what it all means**
COMMUNITY



 Half Mile Radius

WNV Ground Spray Target Area

Spray Dates: August 19, 2016 and August 20, 2016 between 9:00 pm and 5:00 am each night



Data Source:
 Roads, Waterways, Lakes, Parks - City of Dallas Enterprise GIS
 Spray Areas - City of Dallas Code Compliance Services

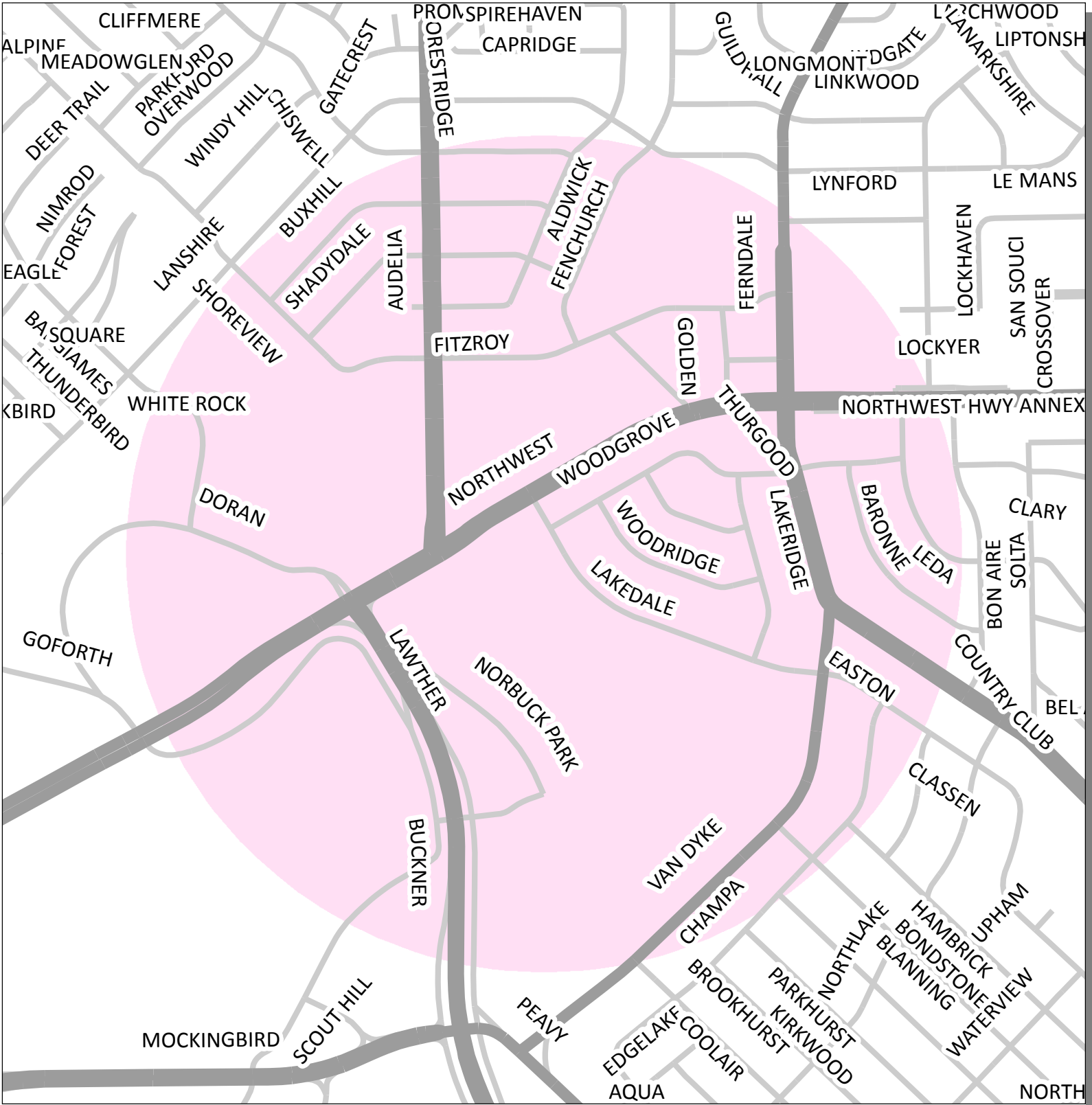
City of Dallas GIS Map Disclaimer:
 The accuracy of this data within this map is not to be taken /
 used as data produced by a Registered Professional Land
 Surveyor for the State of Texas.* This product is for
 informational purposes and may not have been prepared
 for or be suitable for legal, engineering, or surveying purposes.
 It does not represent an on-the-ground survey and represents
 only the approximate relative location of property boundaries.
 The City of Dallas makes no representation of any kind, including,
 but not limited to, warranties of merchantability or fitness for a
 particular purpose or use, nor are any such warranties to be
 implied with respect to the accuracy information/data
 presented on this map. Transfer, copies and/or use of information
 in this map without the presentation of this disclaimer is prohibited.
 City of Dallas GIS* State of Texas: H.B. 1147 (W. Smith) - 05/27/2011,
 Effective on 09/01/2011

Dallas **Code** Compliance, **what it all means**
COMMUNITY



Half Mile Radius

Spray Dates: August 19, 2016 and August 20, 2016 between 9:00 pm and 5:00 am each night



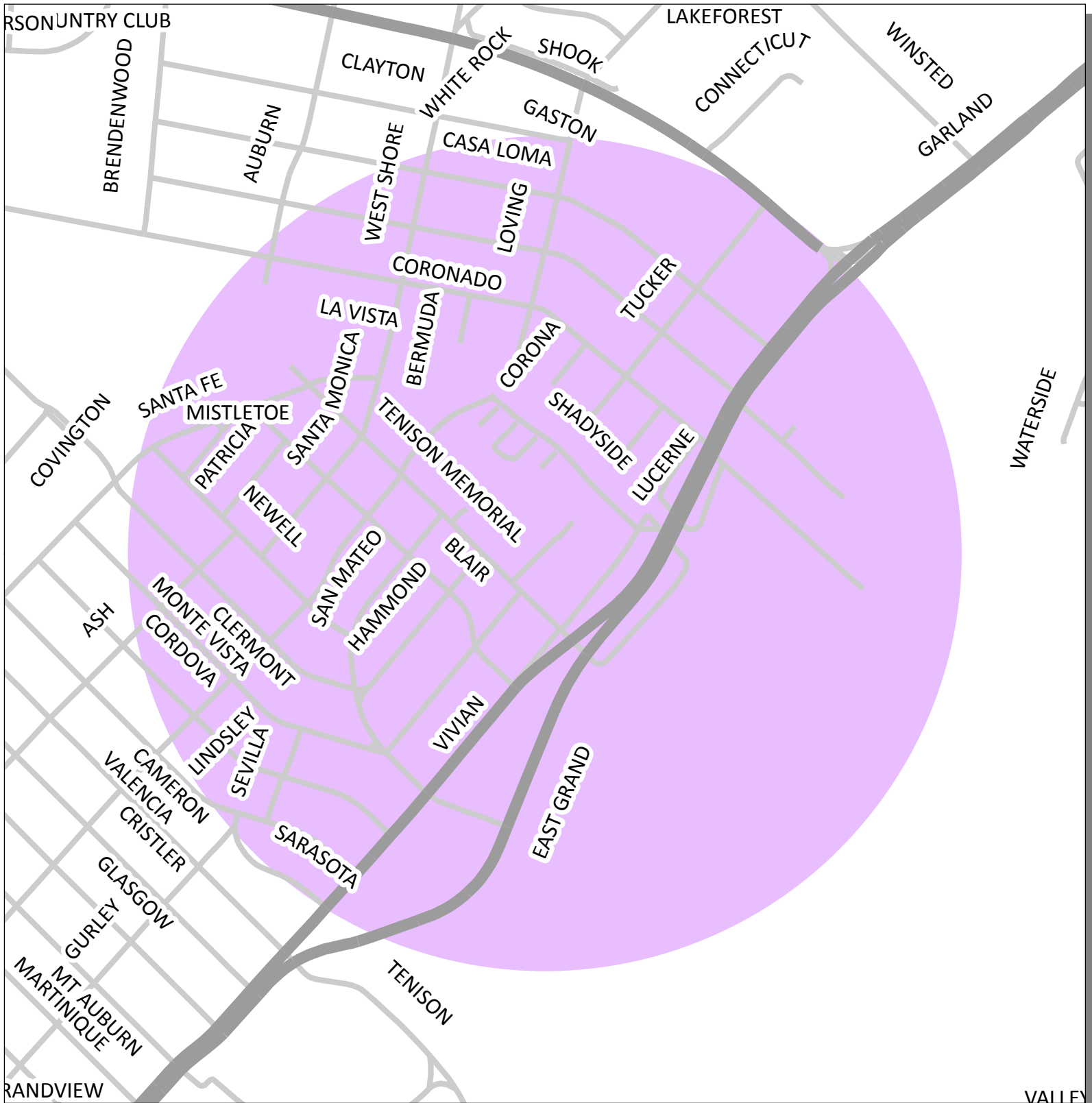
City of Dallas GIS Map Disclaimer:
The accuracy of this data within this map is not to be taken / used as data produced by a Registered Professional Land Surveyor for the State of Texas. * This product is for informational purposes and may not have been prepared for or be suitable for legal, engineering, or surveying purposes. It does not represent an on-the-ground survey and represents only the approximate relative location of property boundaries. The City of Dallas makes no representation of any kind, including, but not limited to, warranties of merchantability or fitness for a particular purpose or use, nor are any such warranties to be implied with respect to the accuracy information/data presented on this map. Transfer, copies and/or use of information in this map without the presentation of this disclaimer is prohibited. City of Dallas GIS' State of Texas: H.B. 1147 (W. Smith) – 05/27/2011, Effective on 09/01/2011

A diagram showing a stack of three PCBs. The top PCB has a north arrow pointing upwards, labeled 'N'.

Half Mile Radius

WNV Ground Spray Target Area

Spray Dates: August 19, 2016 and August 20, 2016 between 9:00 pm and 5:00 am each night



Data Source:
Roads, Waterways, Lakes, Parks - City of Dallas Enterprise GIS
Spray Areas - City of Dallas Code Compliance Services

City of Dallas GIS Map Disclaimer:
The accuracy of this data within this map is not to be taken /
used as data produced by a Registered Professional Land
Surveyor for the State of Texas. * This product is for
informational purposes and may not have been prepared
for or be suitable for legal, engineering, or surveying purposes.
It does not represent an on-the-ground survey and represents
only the approximate relative location of property boundaries.
The City of Dallas makes no representation of any kind, including,
but not limited to, warranties of merchantability or fitness for a
particular purpose or use, nor are any such warranties to be
implied with respect to the accuracy information/data
presented on this map. Transfer, copies and/or use of information
in this map without the presentation of this disclaimer is prohibited.
City of Dallas GIS* State of Texas: H.B. 1147 (W. Smith) - 05/27/2011,
Effective on 09/01/2011

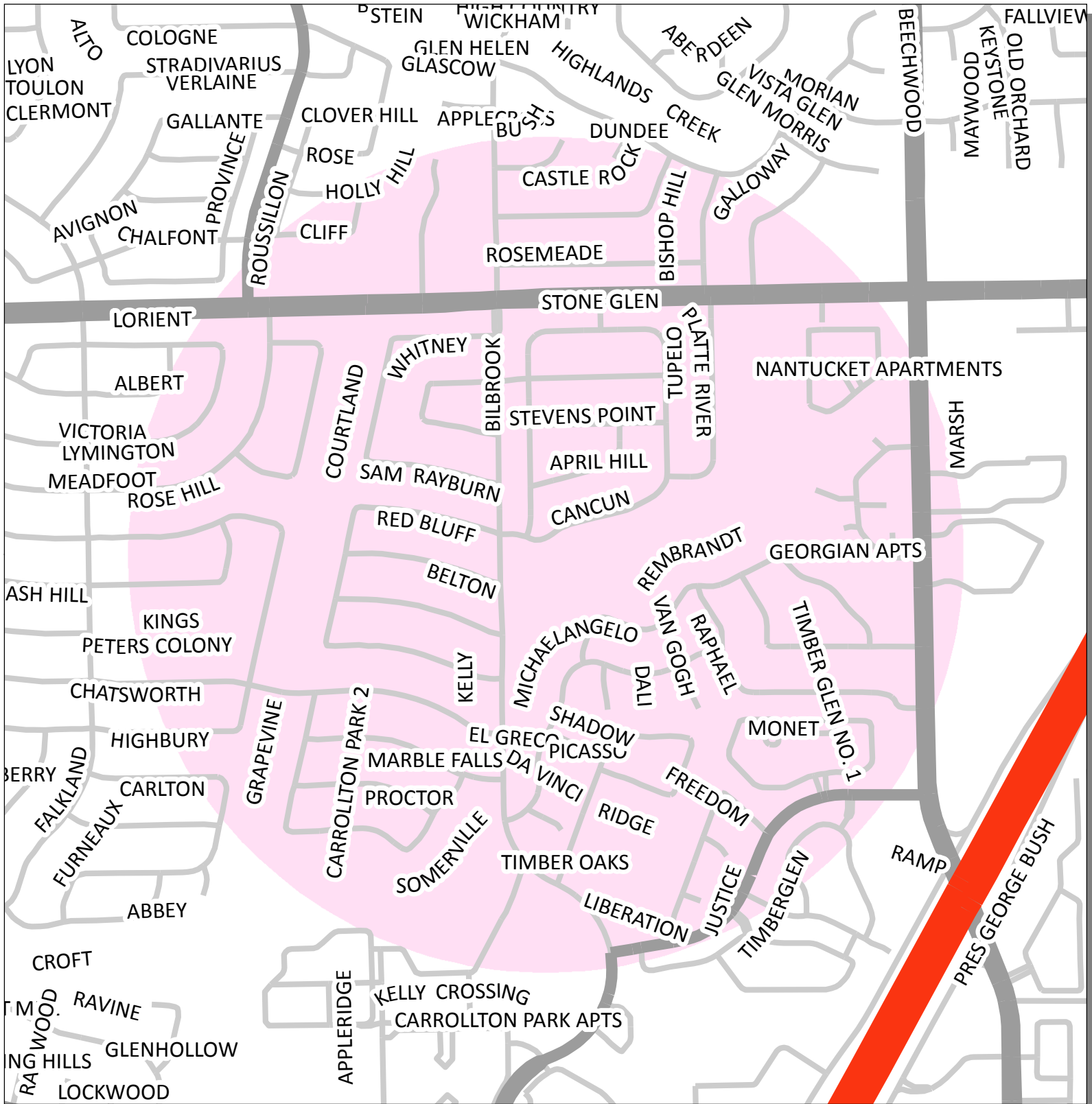
Dallas Code Compliance, what it all means
COMMUNITY



Half Mile Radius

WNV Ground Spray Target Area

Spray Dates: August 19, 2016 and August 20, 2016 between 9:00 pm and 5:00 am each night



Data Source:
Roads, Waterways, Lakes, Parks - City of Dallas Enterprise GIS
Spray Areas - City of Dallas Code Compliance Services

City of Dallas GIS Map Disclaimer:
The accuracy of this data within this map is not to be taken / used as data produced by a Registered Professional Land Surveyor for the State of Texas. * This product is for informational purposes and may not have been prepared for or be suitable for legal, engineering, or surveying purposes. It does not represent an on-the-ground survey and represents only the approximate relative location of property boundaries. The City of Dallas makes no representation of any kind, including, but not limited to, warranties of merchantability or fitness for a particular purpose or use, nor are any such warranties to be implied with respect to the accuracy information/data presented on this map. Transfer, copies and/or use of information in this map without the presentation of this disclaimer is prohibited. City of Dallas GIS* State of Texas: H.B. 1147 (W. Smith) - 05/27/2011, Effective on 09/01/2011

Dallas **Code** Compliance, **what it all means**
COMMUNITY



Half Mile Radius

Spray Dates: August 19, 2016 and August 20, 2016 between 9:00 pm and 5:00 am each night

