

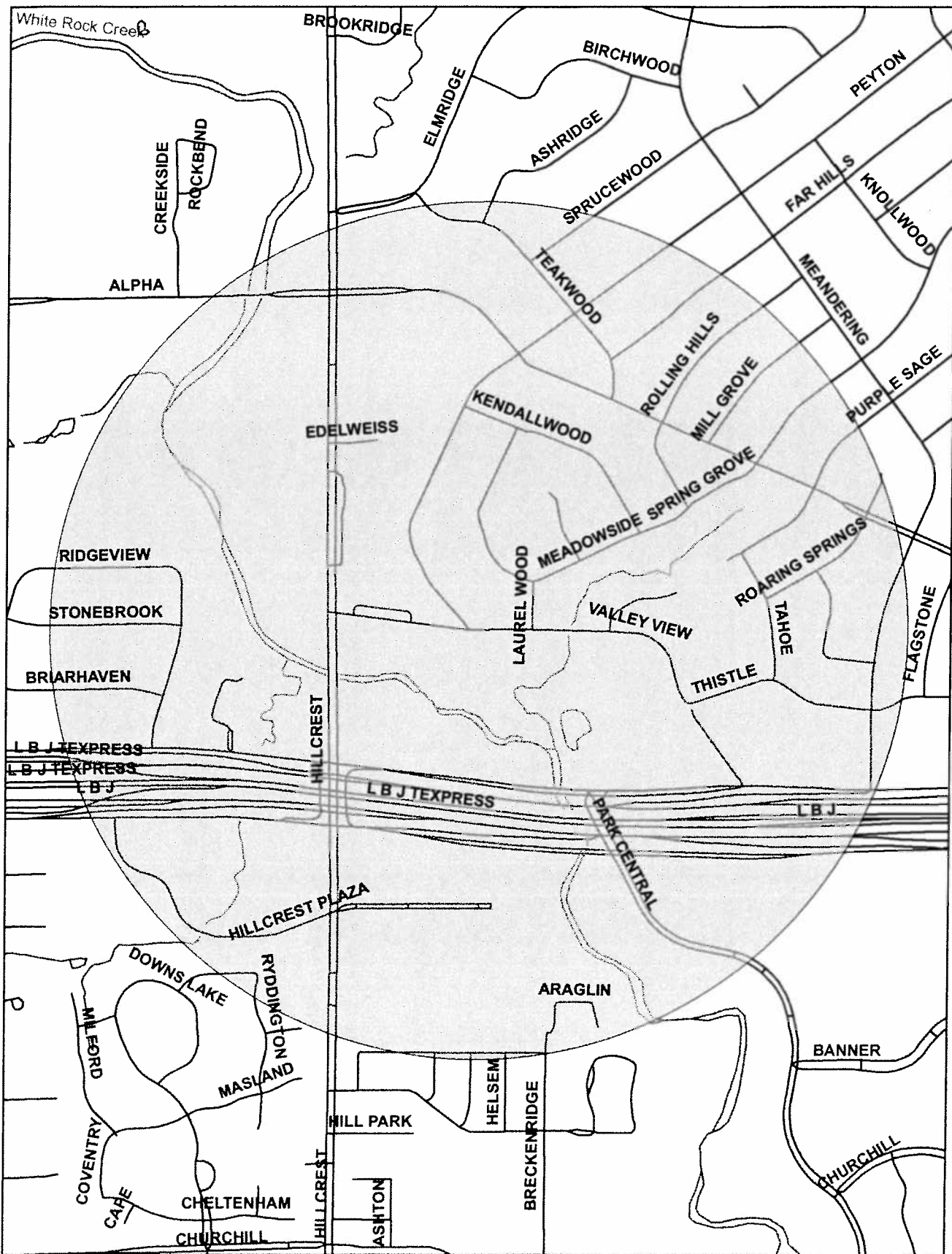
Data Source  
 Roads, Waterways, Lakes, Parks - City of Dallas Enterprise GIS  
 Spray Areas - City of Dallas Code Compliance Services

### 6900 Block of Churchill Way

 1/2 Mile Radius



City of Dallas GIS Map Disclaimer  
 The accuracy of this data within this map is not to be taken /used as data produced by a Registered Professional Land Surveyor for the State of Texas. This product is for informational purposes and may not have been prepared for or be suitable for legal, engineering, or surveying purposes. It does not represent an on-the-ground survey and represents only the approximate relative location of property boundaries. The City of Dallas makes no representation of any kind, including, but not limited to, warranties of merchantability or fitness for a particular purpose or use, nor are any such warranties to be implied with respect to the accuracy information/data presented on this map. Transfer, copies and /or use of information in this map without the presentation of this disclaimer is prohibited. City of Dallas GIS\* State of Texas: H.B. 1147 (W. Smith) - 05/27/2011, Effective on 09/01/2011



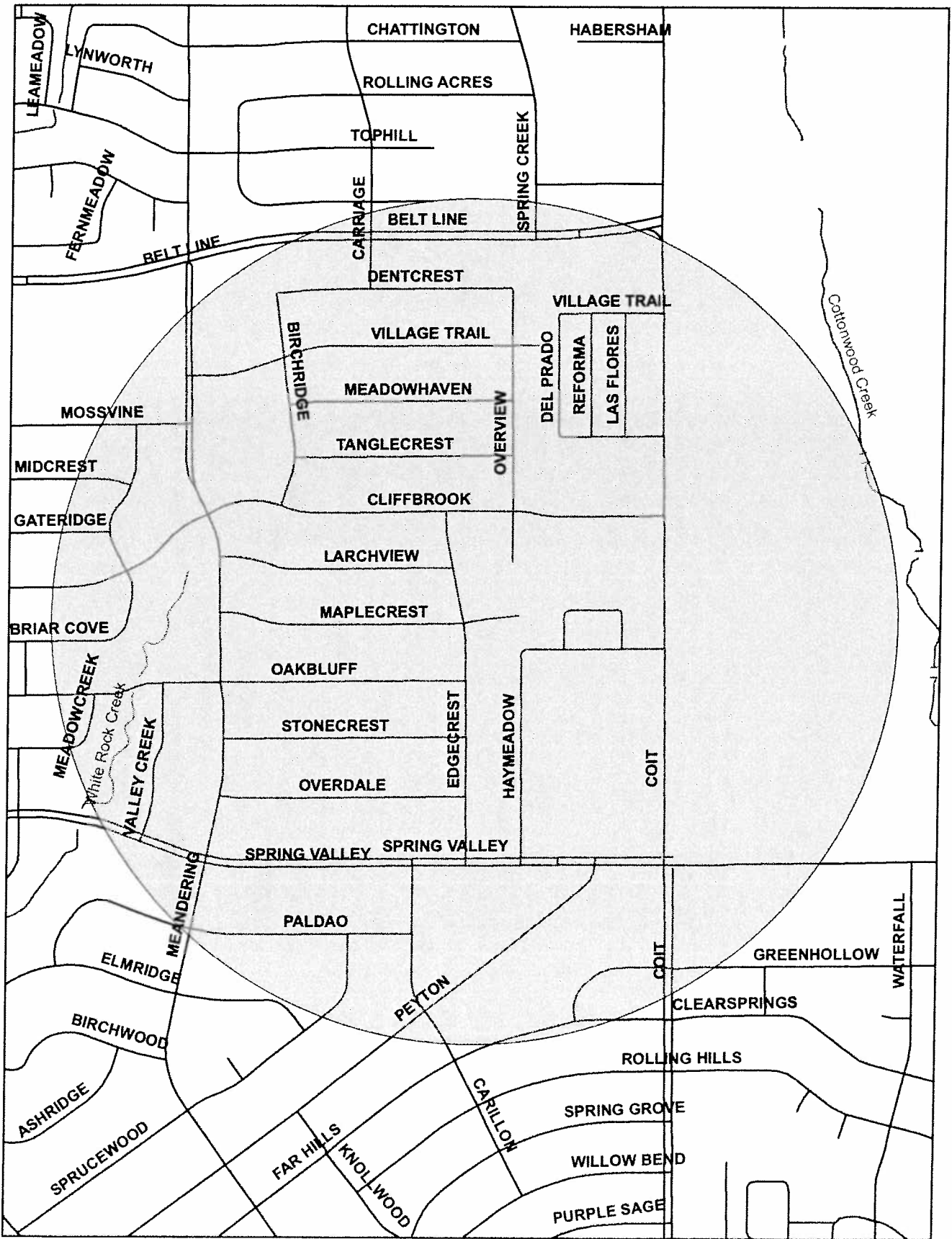
Data Source:  
 Roads, Waterways, Lakes, Parks - City of Dallas Enterprise GIS  
 Spray Areas - City of Dallas Code Compliance Services

### 7100 Block of Valley View

City of Dallas GIS Map Disclaimer  
 The accuracy of this data within this map is not to be taken /used as data produced by a Registered Professional Land Surveyor for the State of Texas \* This product is for informational purposes and may not have been prepared for or be suitable for legal, engineering, or surveying purposes. It does not represent an on-the-ground survey and represents only the approximate relative location of property boundaries. The City of Dallas makes no representation of any kind, including, but not limited to, warranties of merchantability or fitness for a particular purpose or use, nor are any such warranties to be implied with respect to the accuracy information/data presented on this map. Transfer, copies and/or use of information in this map without the presentation of this disclaimer is prohibited. City of Dallas GIS\* State of Texas: H.B. 1147 (W. Smith) - 05/27/2011. Effective on 09/01/2011.

 1/2 Mile Radius





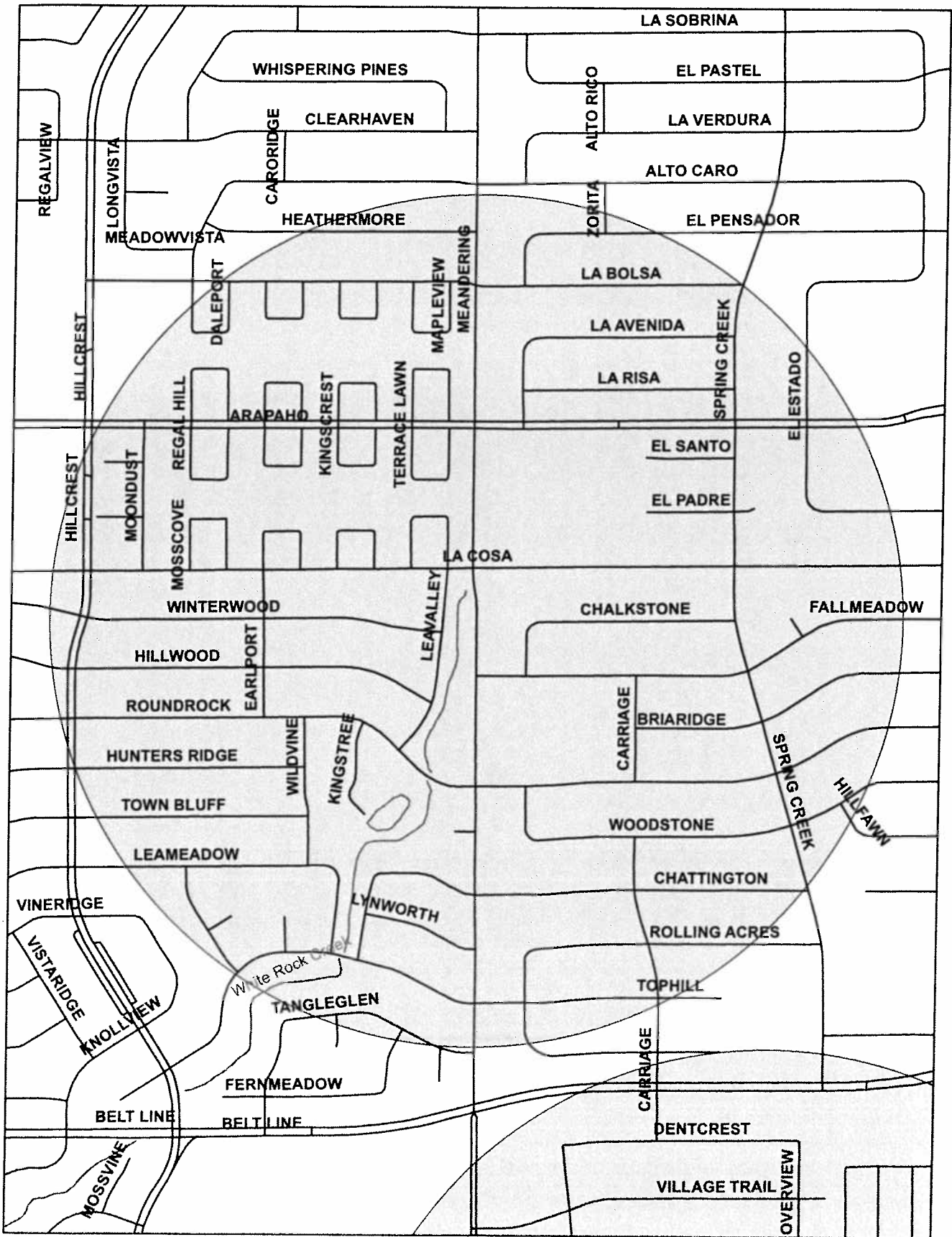
## 7700 Block of Maplecrest

 1/2 Mile Radius



Data Source:  
 Roads, Waterways, Lakes, Parks - City of Dallas Enterprise GIS  
 Spray Areas - City of Dallas Code Compliance Services

City of Dallas GIS Map Disclaimer  
 The accuracy of this data within this map is not to be taken /used as data produced by a Registered Professional Land Surveyor for the State of Texas. This product is for informational purposes and may not have been prepared for or be suitable for legal, engineering, or surveying purposes. It does not represent an on-the-ground survey and represents only the approximate relative location of property boundaries. The City of Dallas makes no representation of any kind, including, but not limited to, warranties of merchantability or fitness for a particular purpose or use, nor are any such warranties to be implied with respect to the accuracy information/data presented on this map. Transfer, copies and /or use of information in this map without the presentation of this disclaimer is prohibited. City of Dallas GIS\* State of Texas: H.B. 1147 (W. Smith) - 05/27/2011. Effective on 09/01/2011.



Data Source  
 Roads, Waterways, Lakes, Parks - City of Dallas Enterprise GIS  
 Spray Areas - City of Dallas Code Compliance Services

## 15400 Block of Meandering

City of Dallas GIS Map Disclaimer  
 The accuracy of this data within this map is not to be taken /used as data produced by a Registered Professional Land Surveyor for the State of Texas \* This product is for informational purposes and may not have been prepared for or be suitable for legal, engineering, or surveying purposes. It does not represent an on-the-ground survey and represents only the approximate relative location of property boundaries. The City of Dallas makes no representation of any kind, including, but not limited to, warranties of merchantability or fitness for a particular purpose or use, nor any such warranties to be implied with respect to the accuracy information/data presented on this map. Transfer, copies and /or use of information in this map without the presentation of this disclaimer is prohibited. City of Dallas GIS\* State of Texas, H B 1147 (W Smith) - 05/27/2011, Effective on 09/01/2011

1/2 Mile Radius

