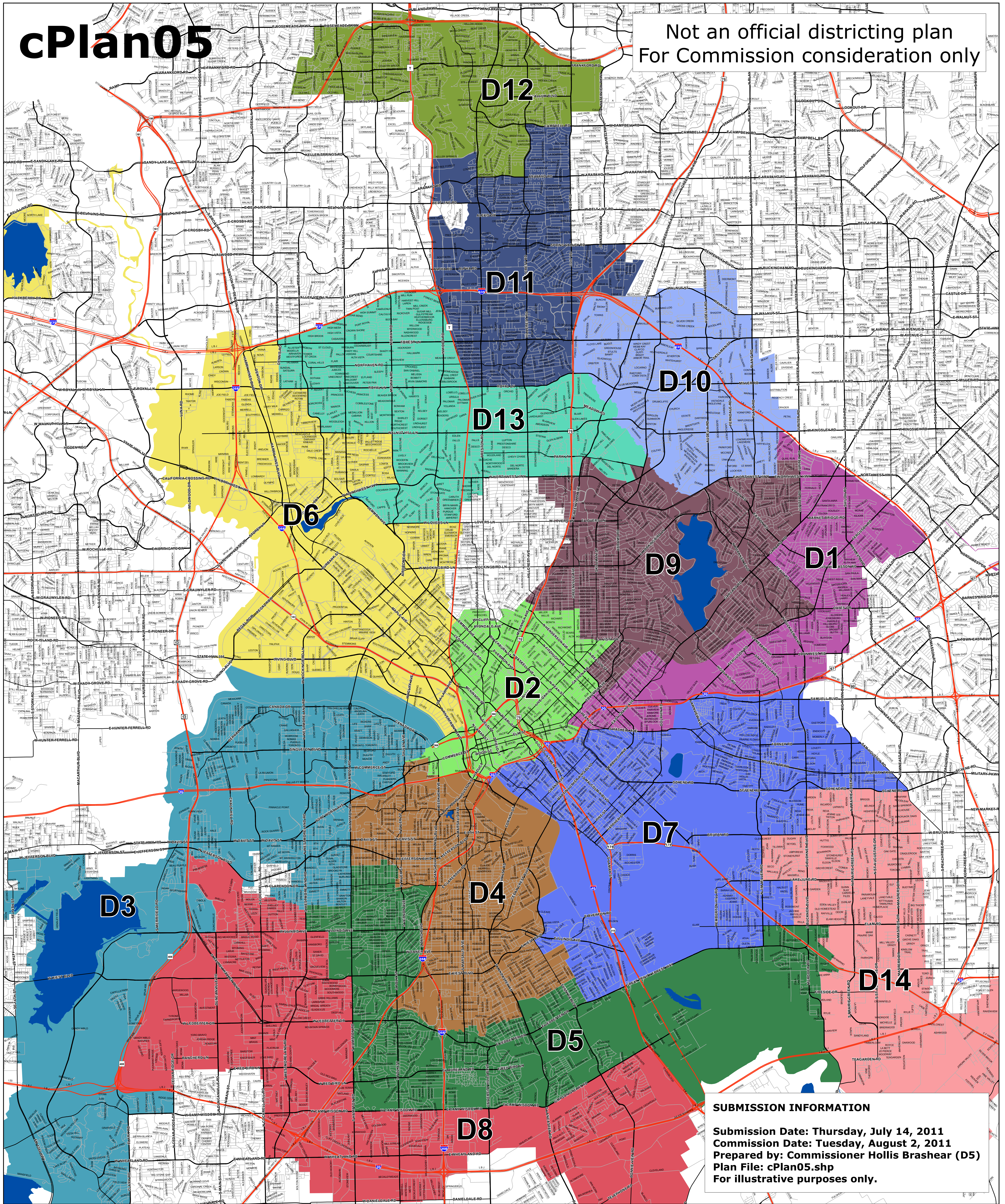


# cPlan05

Not an official districting plan  
For Commission consideration only



**SUBMISSION INFORMATION**  
 Submission Date: Thursday, July 14, 2011  
 Commission Date: Tuesday, August 2, 2011  
 Prepared by: Commissioner Hollis Brashear (D5)  
 Plan File: cPlan05.shp  
 For illustrative purposes only.

Data Source: Streets - City of Dallas, GIS Division; Major Lakes - City of Dallas, GIS Division; Council Districts - Commissioner Hollis Brashear (D5)

## Legend

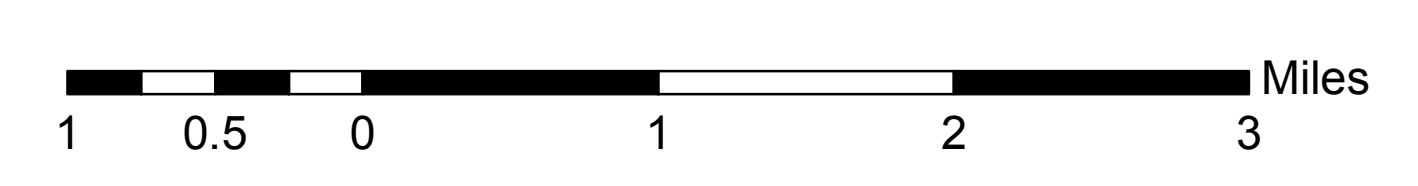

- Highways
- Major Roads
- Other Roadways
- Major Lakes

- District 1
- District 2
- District 3
- District 4
- District 5
- District 6
- District 7
- District 8
- District 9
- District 10
- District 11
- District 12
- District 13
- District 14

# 2011 Dallas Redistricting Commission

## Commission Plan Submission

Submitted PlanID: cPlan05



Projected coordinate system name: NAD\_1983\_StatePlane\_Texas\_North\_Central\_FIPS\_4202\_Feet  
 Geographic coordinate system name: GCS\_North\_American\_1983  
 This data is believed to be correct, but its accuracy cannot be guaranteed. It is the users' responsibility to confirm the accuracy of this data. Please contact the original creators of this data for questions pertaining to its use.