

# FALLOUT SHELTERS IN DALLAS COUNTY



*THIS IS YOUR  
COMMUNITY SHELTER PLAN*

**YOU  
CAN  
SURVIVE  
IF YOU**

to the citizens of  
Dallas County: \_\_\_\_\_

**READ... AND KEEP THIS  
OFFICIAL PUBLICATION.  
... IT COULD SAVE  
YOUR LIFE!**



*W. J. [Signature]*  
COUNTY JUDGE, DALLAS COUNTY



*Eric Jonsson*  
MAYOR, CITY OF DALLAS

**YOU  
CAN  
SURVIVE  
IF**

## ... YOU KNOW YOUR COMMUNITY SHELTER PLAN

Suppose it is 9:30 P.M.

You and your family are at home.

Suddenly, you hear Civil Defense sirens.

A bulletin flashes on radio and television: "Radar has detected missiles approaching the United States. Take shelter immediately." Would you know what to do?

A nuclear attack may never come. *But it may come.* Certainly you want to be prepared... just in case.

This Civil Defense Community Shelter Plan outlines the present status of fallout shelter protection in Dallas County. It has been prepared and approved by your local, state and federal governmental officials.

By reading and understanding this PLAN now, you and your family can learn what to do and where to go for maximum protection in case of nuclear attack.

You owe this preparation to yourself and your family.

FOLLOW THIS PLAN — IT GIVES YOU THE MAXIMUM CHANCE FOR SURVIVAL.

**YOU  
CAN  
SURVIVE  
IF**

## ... YOU RECOGNIZE THE DANGER

Should the United States come under nuclear attack, radar detection equipment would alert the United States Defence Command and the warning would be sounded as soon as possible. At that time, it would not be known where the bomb might strike.

But even if Dallas County were not hit, local residents could be endangered by fallout.

Fallout is the name for deadly radioactive dust particles which could spread hundreds of miles down-wind from the point of an explosion. How long would it take fallout to reach Dallas County? That would depend on the distance of the explosion from Dallas, its intensity and the velocity and direction of the winds. It might arrive in minutes or hours.



Primary danger from fallout is gamma radiation. Like X-Rays, gamma rays are invisible and can penetrate solid material. *Gamma rays destroy living tissue and can cause sickness or death.* Gamma rays present in fallout cannot make anything else radioactive.

Food and water are contaminated only to the extent that they contain the fallout particles. Exposed food can be eaten after washing or peeling.

However, the damage of radiation decreases rapidly. Seven hours after an explosion, the radiation level is one-tenth what it was an hour after the blast. Two days after a blast, radiation is only one-hundredth as strong.

**YOU  
CAN  
SURVIVE  
IF**

## ... YOU RECOGNIZE THE WARNING

The Dallas County Community Shelter Plan was developed with one idea in mind: to inform you, in advance, what to do in case of nuclear attack.

Warning to Dallas County residents will come in a matter of seconds after the National Warning System detects an attack.

Sirens will sound the warning.

WAVERING TONE: (3 to 5 minutes) ACTION — GO TO SHELTER IMMEDIATELY. Attack on U.S. has been detected. STEADY TONE: ACTION — LISTEN TO LOCAL RADIO FOR INSTRUCTIONS.

WAVERING TONE



STEADY TONE



Local Civil Defense officials will be on radio to broadcast the facts of the crisis and to give instructions.

### PURPOSE OF THIS PLAN

This PLAN of action was developed by professional engineers and planners to offer maximum protection from nuclear radiation for all Dallas County residents. The local PLAN is a part of the nationwide Civil Defense Program, and is designed:

1. To utilize shelter facilities in existing buildings by determining the shelter space available in such building, and the population that can be accommodated in that building.
2. To give instructions on ways to improvise shelter at the homes or offices of those persons who cannot reach public shelter in the specified time.
3. To determine the need for additional shelter in areas where it is not now available.

If you find you live or work in an area where shelter is not available, you can improvise shelter with materials at hand. THIS PLAN TELLS YOU HOW!

If you are in an area where shelters are not available when the warning sounds, use this time to improvise shelter until otherwise directed by local officials. If, following the warning, it is determined that more time is available to reach shelter, instructions will be broadcast on local radio stations.

If you follow this PLAN, less confusion will result and the maximum number of people can be protected.

You owe it to yourself and your family to read this PLAN. Know in advance what to do and where to go when the warning sounds.

**YOU  
CAN  
SURVIVE  
IF**

## ... YOU ARE PREPARED



Licensing a building makes it eligible for emergency supplies.

Most licensed shelters are clearly marked with the familiar sign seen here. As eligible buildings are licensed, they will be so marked.

Most shelters will have a trained Shelter Manager in charge. He will expect your cooperation throughout your stay.

Most licensed shelters have limited emergency Civil Defense supplies, not sufficient for extended stay. These supplies are furnished by the Federal Government and are constantly being stocked in other shelters when authorized by building management, during the continuous Civil Defense preparedness program.

THERE ARE SOME ITEMS YOU SHOULD BRING WITH YOU.

SEE THE LIST ON NEXT PAGE

## SUGGESTED SUPPLIES TO TAKE TO THE PUBLIC SHELTER

Pick out the ones that may be needed and can be carried in a small bag or suitcase.

- Supplies of prescription medicines for diabetics, heart patients, etc.
- Special medicines and food for the care of invalids and infants.
- A small package of supplementary foods (canned meats, dried foods, sugar, salt, canned fruit, and milk).
- Blanket, sleeping bag, or air mattress.
- Extra change of clothing in a plastic bag.
- Small first aid kit.
- Soap, tooth paste, tooth brush, and towels.
- Portable radio plus batteries, books, games, and compact toys.
- Flashlight plus batteries.
- Paper toweling.
- Your copy of this Community Shelter Plan.

DO NOT OVERLOAD ANY INDIVIDUAL  
CONSIDERABLE WALKING MAY BE REQUIRED

## WHAT NOT TO TAKE

- Pets.
- Weapons.
- Alcoholic beverages.
- Bulky packages.
- Foods requiring cooking or cooling (refrigeration).
- Heat or flame producing devices, except matches and lighters.

**YOU  
CAN  
SURVIVE  
IF**

**... IF YOU KNOW WHERE TO GO**

On the following pages you will find maps of Dallas County divided into areas. (City limits are not shown.)

These maps show all buildings that may be used for shelter and the boundaries of the area served by the shelter — some large; some small; some stocked with food; some not. The policy of the National Office of Civil Defense and of the Policy Council for the Community Shelter Plan, is to show all shelters whether or not they are licensed and stocked. To obtain information on the status of each building, call your Civil Defense office.

The County map on Page 4 shows the general outline of the areas and refers you to other pages for details and guidance for each area. Instructions for using the map are shown on each page.

In each area you will find certain portions shaded YELLOW, certain portions shaded RED and certain portions WHITE (unshaded). These shaded portions indicate what you should do if you are located there when the warning sounds.

In developing this PLAN, the planners had the problem of determining where each citizen should go in order that the maximum number of citizens would have shelter protection against fallout. As criteria, the most severe condition was assumed, i.e., a nighttime attack. Should attack come in daytime, many more people could reach public shelters. The majority of public shelters are in the downtown and industrial areas. Deficit shelter space is in the residential and suburban areas.

To arrive at a logical PLAN the following analysis was made:

1st: All buildings in the County (that by visual inspection seemed to offer shelter) were surveyed by Army Engineers.

2nd: A population count was estimated, and the number of people who could walk to the closest shelter (up to shelter capacity) is shown in the YELLOW areas. Everyone located in a YELLOW area when the warning is sounded should walk to the nearest shelter shown in that area.

3rd: Those outside the YELLOW areas, obviously would have to provide their own shelter or drive to a shelter more distant. Traffic engineers determined that those near certain transportation arteries could, within a reasonable time, drive, park cars, and walk the remaining distance to certain shelters. This capability is shown in the RED areas. Everyone located in a RED area, when the warning is sounded, should drive to shelter in accordance with instructions on Page 13.

4th: Persons in WHITE (unshaded) areas could not reach public shelter within a movement time of approximately one hour. This one hour time allocation was suggested to the Policy Council from analysis made by Federal authorities. However, if more time for movement is available than estimated in the plan, persons in the WHITE (unshaded) areas will be given instructions by official radio announcement on how to get to the downtown shelters shown on Page 15.

UNDER THIS PLAN authorized traffic will be controlled: Each person knowing his area at warning time should go as recommended.

IDENTIFY your possible areas and accompanying shelters now.

KEEP THIS PLAN — YOU MAY NEED IT!

## LOCAL OFFICIALS ENDORSE COMMUNITY SHELTER PLAN

There are many variables involved in determining criteria to be used in a Community Shelter Plan: Time of warning of missile strike; location of strike; weather conditions; time of day or night; location; vehicle control and travel time analysis and others.

Those responsible for this PLAN utilized all of talent available to arrive at a solution that would be logical, practical and would shelter the maximum number of people.

The Technical Committee of 28 officials included professionals throughout the County responsible for the essential agencies of City and County government such as: Police, Fire, Public Works, Traffic City Planning, Education, Civil Defense.

The Policy Council, including 56 appointees of the 27 cities in the County, made the decisions necessary as criteria to be used by the professional planners who developed details of the PLAN.

The Dallas City Council and County Commissioners Court were represented on both the Technical Committee and the Policy Council. An adequate defense system can deter or minimize an attack by a rational enemy. Our military defenses are constantly being improved. BUT JUST AS IMPORTANT IS A SOUND CIVIL DEFENSE PROGRAM.

The Dallas County Community Shelter Plan is part of a nationwide civil defense plan. It has been studied and endorsed by Dallas County and Municipal Government Officials.

DALLAS COUNTY COMMUNITY SHELTER PLAN

PREPARED FOR  
CITIZENS OF DALLAS COUNTY

PREPARED BY  
DALLAS CITY-COUNTY  
CIVIL DEFENSE AND DISASTER COMMISSION  
Colonel John W. Mayo, Chairman  
Colonel Charles W. McCoy, Director  
DALLAS CITY PLANNING DEPARTMENT

James M. Schroeder, Director

August 1970

THIS PLAN IS IMPORTANT TO YOU AND YOUR FAMILY

READ IT!!!!

KEEP IT!!!!

(Fill out and retain for ready reference.)



**IF THE ALERT COMES**

WHEN AT HOME, TAKE SHELTER AT

WHEN AT WORK, TAKE SHELTER AT



**IF THE ALERT COMES**

WHEN AT HOME, TAKE SHELTER AT

WHEN AT WORK, TAKE SHELTER AT

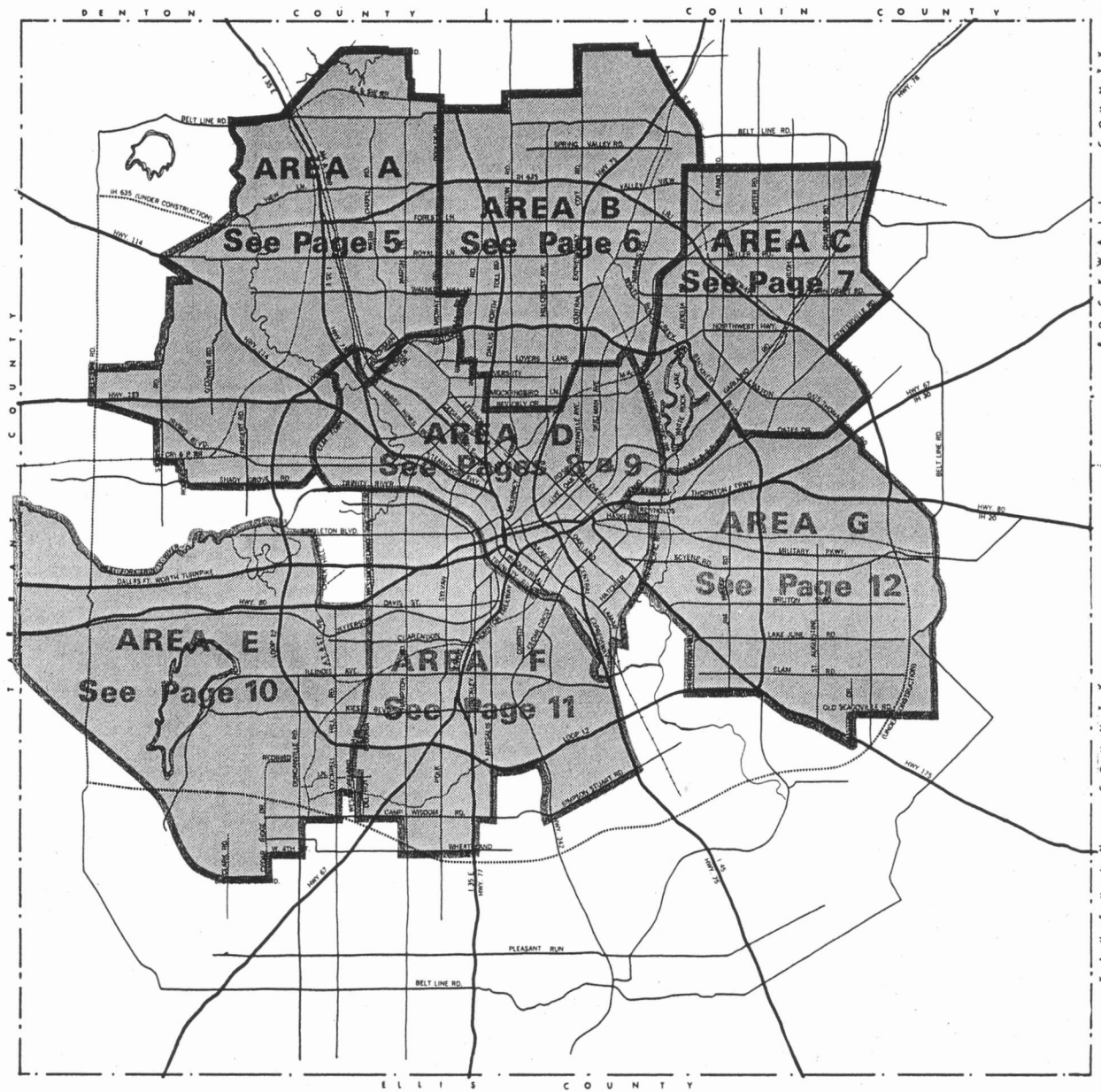


**IF THE ALERT COMES**

WHEN AT HOME, TAKE SHELTER AT

WHEN AT WORK, TAKE SHELTER AT

# KEY MAP OF DALLAS COUNTY



## HOW TO USE THIS MAP

This is the Key Map to Dallas County divided into Areas A through G. Each of the Areas refer the reader to a specific page in this PLAN.

Examine the KEY MAP of Dallas County and determine where you and members of your family would probably be at night and in daytime (home, work, school).

Find the area you are in and note the area-letter. Turn to the page number designated to see an enlarged detail of the area and instructions for locating your shelter.

There are no public shelters available in the WHITE areas of the KEY MAP at this time. Turn to Page 16 of this PLAN for instructions.

This PLAN should be retained for future ready reference by each family.

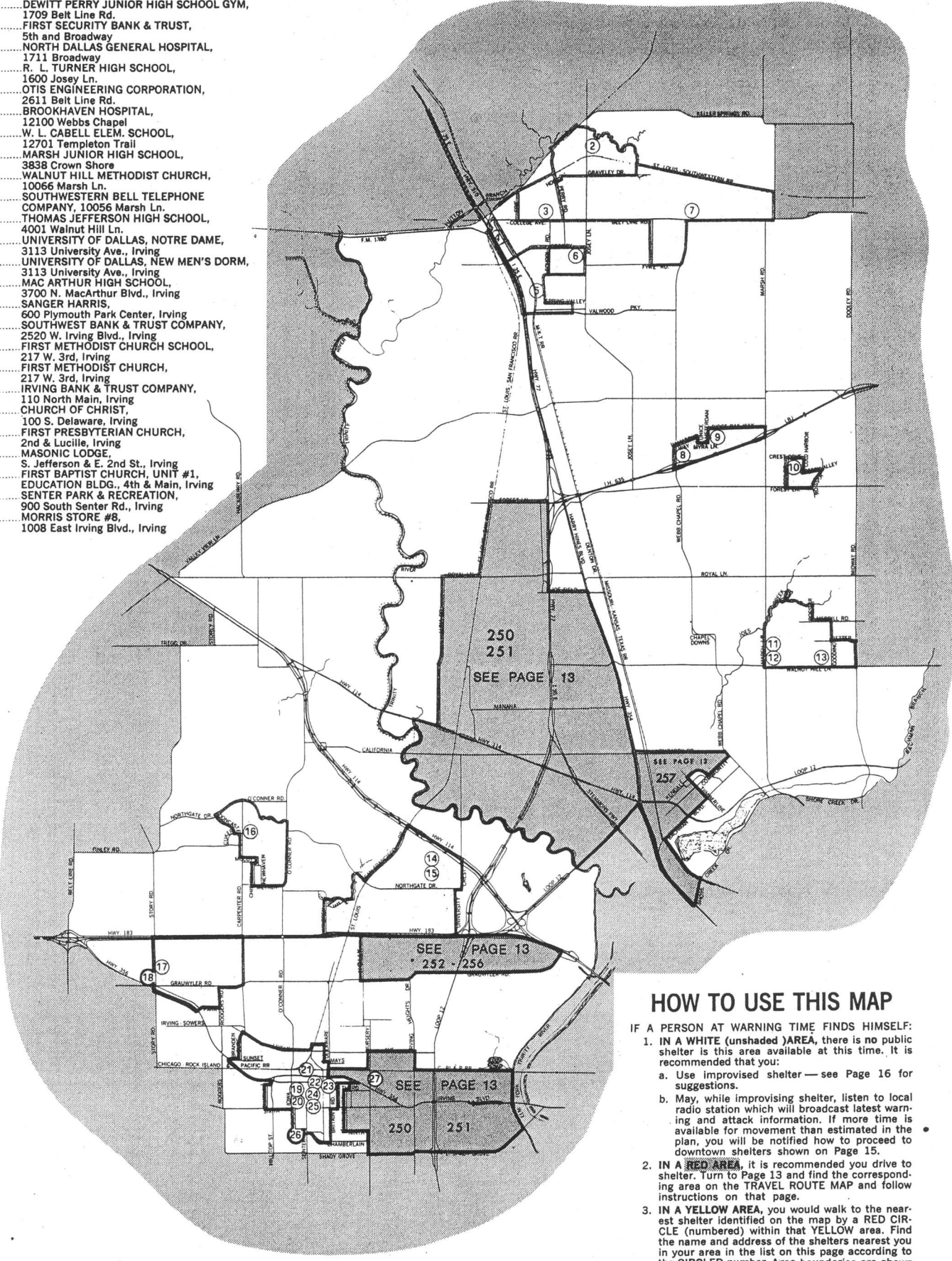
Commercial, industrial organizations, schools, libraries, and others should keep copies of this PLAN for ready reference.



# SHELTER LIST

# AREA A

- | Shelter No. | Building Name & Address  |
|-------------|--|
| 2           | GLIDDEN COMPANY, 1900 Josey Ln.                                    |
| 3           | DEWITT PERRY JUNIOR HIGH SCHOOL GYM, 1709 Belt Line Rd.            |
| 4           | FIRST SECURITY BANK & TRUST, 5th and Broadway                      |
| 5           | NORTH DALLAS GENERAL HOSPITAL, 1711 Broadway                       |
| 6           | R. L. TURNER HIGH SCHOOL, 1600 Josey Ln.                           |
| 7           | OTIS ENGINEERING CORPORATION, 2611 Belt Line Rd.                   |
| 8           | BROOKHAVEN HOSPITAL, 12100 Webbs Chapel                            |
| 9           | W. L. CABELL ELEM. SCHOOL, 12701 Templeton Trail                   |
| 10          | MARSH JUNIOR HIGH SCHOOL, 3838 Crown Shore                         |
| 11          | WALNUT HILL METHODIST CHURCH, 10066 Marsh Ln.                      |
| 12          | SOUTHWESTERN BELL TELEPHONE COMPANY, 10056 Marsh Ln.               |
| 13          | THOMAS JEFFERSON HIGH SCHOOL, 4001 Walnut Hill Ln.                 |
| 14          | UNIVERSITY OF DALLAS, NOTRE DAME, 3113 University Ave., Irving     |
| 15          | UNIVERSITY OF DALLAS, NEW MEN'S DORM, 3113 University Ave., Irving |
| 16          | MAC ARTHUR HIGH SCHOOL, 3700 N. MacArthur Blvd., Irving            |
| 17          | SANGER HARRIS, 600 Plymouth Park Center, Irving                    |
| 18          | SOUTHWEST BANK & TRUST COMPANY, 2520 W. Irving Blvd., Irving       |
| 19          | FIRST METHODIST CHURCH SCHOOL, 217 W. 3rd. Irving                  |
| 20          | FIRST METHODIST CHURCH, 217 W. 3rd. Irving                         |
| 21          | IRVING BANK & TRUST COMPANY, 110 North Main, Irving                |
| 22          | CHURCH OF CHRIST, 100 S. Delaware, Irving                          |
| 23          | FIRST PRESBYTERIAN CHURCH, 2nd & Lucille, Irving                   |
| 24          | MASONIC LODGE, S. Jefferson & E. 2nd St., Irving                   |
| 25          | FIRST BAPTIST CHURCH, UNIT #1, EDUCATION BLDG., 4th & Main, Irving |
| 26          | SENER PARK & RECREATION, 900 South Senter Rd., Irving              |
| 27          | MORRIS STORE #8, 1008 East Irving Blvd., Irving                    |



## HOW TO USE THIS MAP

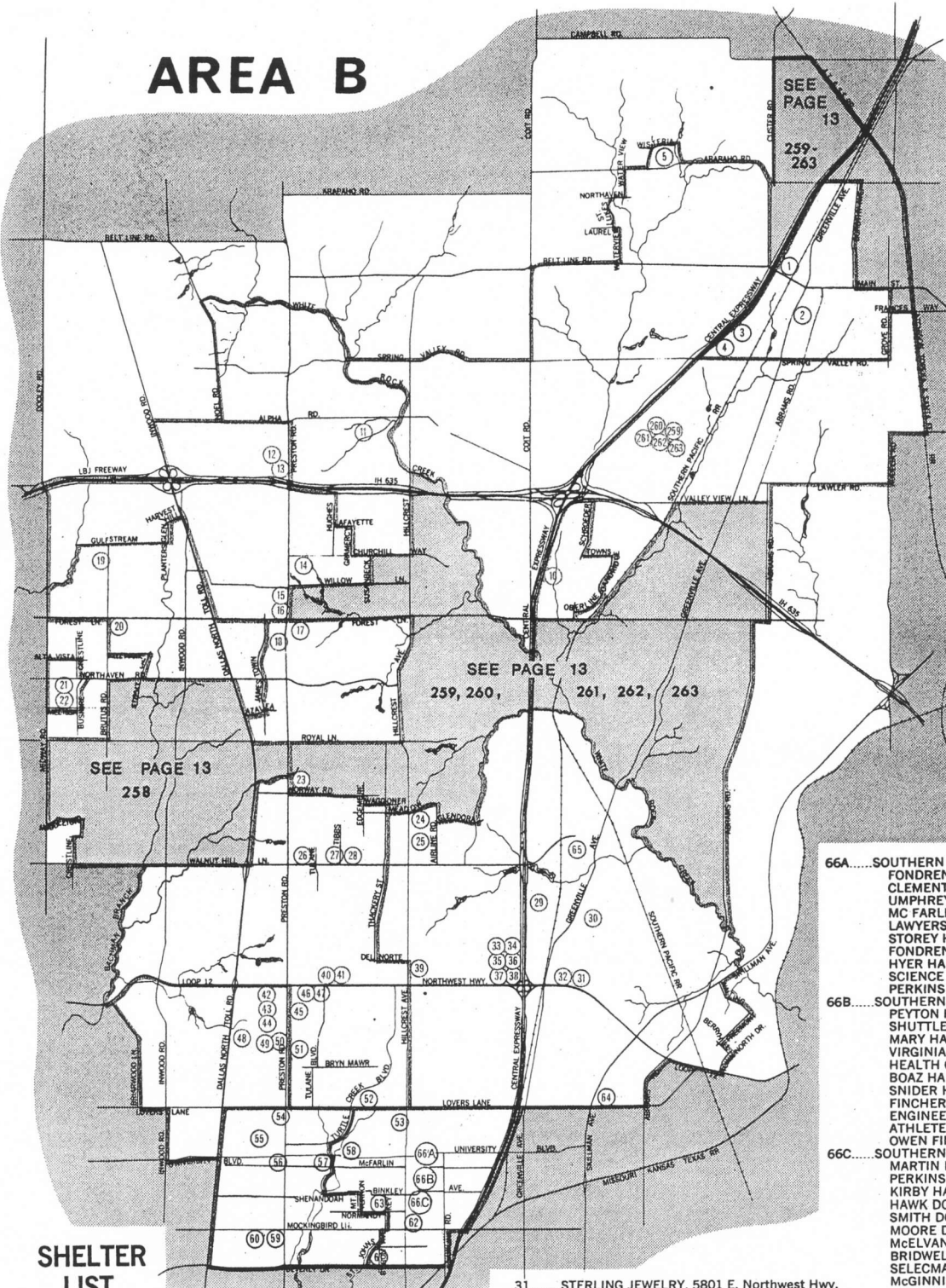
- IF A PERSON AT WARNING TIME FINDS HIMSELF:
- IN A WHITE (unshaded) AREA, there is no public shelter in this area available at this time. It is recommended that you:
    - Use improvised shelter — see Page 16 for suggestions.
    - May, while improvising shelter, listen to local radio station which will broadcast latest warning and attack information. If more time is available for movement than estimated in the plan, you will be notified how to proceed to downtown shelters shown on Page 15.
  - IN A RED AREA, it is recommended you drive to shelter. Turn to Page 13 and find the corresponding area on the TRAVEL ROUTE MAP and follow instructions on that page.
  - IN A YELLOW AREA, you would walk to the nearest shelter identified on the map by a RED CIRCLE (numbered) within that YELLOW area. Find the name and address of the shelters nearest you in your area in the list on this page according to the CIRCLED number. Area boundaries are shown by wide solid red lines.

# AREA B

## HOW TO USE THIS MAP

IF A PERSON AT WARNING TIME FINDS HIMSELF:

- IN A WHITE (unshaded) AREA, there is no public shelter in this area available at this time. It is recommended that you:
  - Use improvised shelter — see Page 16 for suggestions.
  - May, while improvising shelter, listen to local radio station which will broadcast latest warning and attack information. If more time is available for movement than estimated in the plan, you will be notified how to proceed to downtown shelters shown on Page 15.
- IN A RED AREA, it is recommended you drive to shelter. Turn to Page 13 and find the corresponding area on the TRAVEL ROUTE MAP and follow instructions on that page.
- IN A YELLOW AREA, you would walk to the nearest shelter identified on the map by a RED CIRCLE (numbered) within that YELLOW area. Find the name and address of the shelters nearest you in your area in the list on this page according to the CIRCLED number. Area boundaries are shown by wide solid red lines.



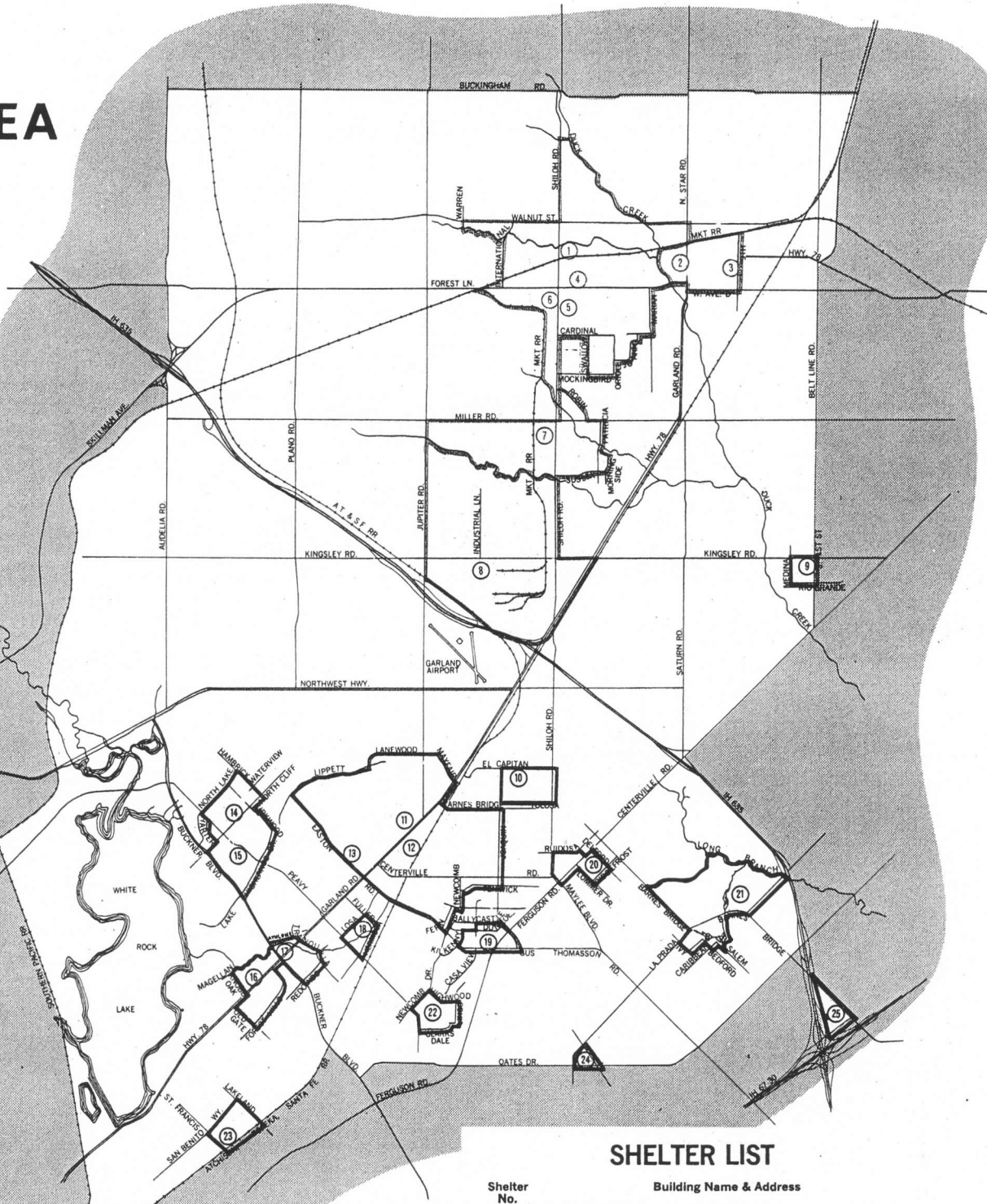
- 66A.....SOUTHERN METHODIST UNIVERSITY  
FONDREN LIBRARY, 6405 Hilltop Ln.  
CLEMENTS HALL, 3200 Dyer  
UMPHREY LEE STUDENT CENTER, 3300 Dyer  
MC FARLIN MEMORIAL AUDITORIUM, 6400 Boaz Ln.  
LAWYERS DORM, 6500 Athens  
STOREY HALL, 3315 Daniels Ave.  
FONDREN SCIENCE BLDG., 3115 Daniels Ave.  
HYER HALL, 6475 Hilltop Ln.  
SCIENCE INFORMATION CENTER, 6474 Airline Rd.  
PERKINS HALL, 6480 Boaz Ln.
- 66B.....SOUTHERN METHODIST UNIVERSITY  
PEYTON HALL, 3325 Peyton Pkwy.  
SHUTTLES HALL, 6200 Hillcrest Ave.  
MARY HAY DORM, 3305 Peyton Pkwy.  
VIRGINIA HALL, 3325 Dyer  
HEALTH CENTER, 6211 Bishop  
BOAZ HALL, 3200 Binkley  
SNIDER HALL, 3305 Dyer  
FINCHER BLDG., 6206 Bishop  
ENGINEERING BLDG., 3145 Dyer  
ATHLETES MEMORIAL DORM, 3115 Binkley  
OWEN FINE ARTS CENTER, 6101 Bishop
- 66C.....SOUTHERN METHODIST UNIVERSITY  
MARTIN DORM, 5902 Hillcrest Ave.  
PERKINS DORM, 6000 Hillcrest Ave.  
KIRBY HALL, 6000 Bishop  
HAWK DORM, 5900 Hillcrest Ave.  
SMITH DORM, 6002 Hillcrest Ave.  
MOORE DORM, 5900 Hillcrest Ave.  
McELVANEY DORM, 6025 Bishop  
BRIDWELL LIBRARY, 6060 Bishop  
SELECMAN HALL, 5950 Bishop  
McGINNIS HALL, 6005 Bishop  
MORRISON HALL, 6004 Bishop  
McINTOSH HALL, 5904 Bishop  
COCKERELL HALL, 5905 Bishop

## SHELTER LIST

- CITIZENS STATE BANK, 200 Main, Richardson
- FIRST BAPTIST CHURCH, 300 Phillips, Richardson
- BEKINS VAN & STORAGE, 751 N. Central Expwy., Richardson
- FIRST BANK & TRUST CO., 811 N. Central Expwy., Richardson
- RICHARDSON HEIGHTS BANK & TRUST, 820 W. Arapaho, Richardson
- T.I., (CENTRAL UTIL. BLDG.), 13500 N. Central Expwy.
- T.I., (MATERIALS BLDG.), 13500 N. Central Expwy.
- T.I., (SOUTH BLDG.), 13500 N. Central Expwy.
- T.I., (NORTH BLDG.), 13500 N. Central Expwy.
- T.I., (SEMICOND. BLDG.), 13500 N. Central Expwy.
- COLLINS RADIO BLDG., 430, 12222 N. Central Expwy.
- NORTHWOOD CLUB, 6524 Alpha Rd.
- SEARS AUTO STORE, 13131 Preston Rd.
- SEARS VALLEY VIEW, 13131 Preston Rd.
- CHURCHILL WAY PRESBYTERIAN CHURCH, 12330 Preston Rd.
- NORTH DALLAS BANK & TRUST, 11811 Preston Rd.
- PRESTON FOREST TOWER, 5929 Forest Ln.
- TITCHE-GOETTINGER, 800 Preston Forest Shopping Center
- METROPOLITAN FEDERAL SAVINGS, 11611 Preston Rd.
- W. T. WHITE HIGH SCHOOL, 4505 Ridgside
- HOCKADAY SCHOOL, 11600 Welch Rd.
- GOOD SHEPHERD EPISCOPAL CHURCH, 11122 Midway Rd.
- TOWN NORTH Y.M.C.A., 4332 Northaven Rd.
- ST. MARKS SCHOOL, 10600 Preston Rd.
- BENJAMIN FRANKLIN JR. HIGH SCHOOL, 6920 Meadow Rd.
- HILLCREST HIGH SCHOOL, 9924 Hillcrest Rd.
- PRESTON HOLLOW PRESBYTERIAN CHURCH, 9800 Preston Rd.
- PRESTON HOLLOW METHODIST CHURCH, 6315 Walnut Hill Ln.
- PRESTON HOLLOW ELEM. SCHOOL, 6423 Walnut Hill Ln.
- NORTH PARK INN, 9300 N. Central Expwy.
- VICKERY ELEM. SCHOOL, 7006 Holly Hill Dr.

- STERLING JEWELRY, 5801 E. Northwest Hwy.
- FREED FURNITURE, 5701 E. Northwest Hwy.
- NEIMAN MARCUS CO., 400 North Park Center
- WYATTS CAFETERIA, 1010 North Park Center
- YOUNG AGES, 330 North Park Center
- J. C. PENNEY STORE, 800 North Park Center
- LEARNERS, 1017 North Park Center
- TITCHE-GOETTINGER, 100 North Park Center
- TEMPLE ELMANU-EL, 8500 Hillcrest Rd.
- ATHENA APARTMENTS, 6335 W. Northwest Hwy.
- PRESTON TOWER, 6211 W. Northwest Hwy.
- SANGER HARRIS, 8335 Westchester
- PRESTON DOCTORS CENTER, 8215 Westchester
- DOUGLAS PLAZA BLDG., 8226 Douglas
- NEIMAN MARCUS, 8300 Preston Rd.
- PARK CITIES BAPTIST CHURCH, MAIN BLDG., 3933 Northwest Pkwy.
- PARK CITIES BAPTIST CHURCH, ACTIVITIES BLDG., 3933 Northwest Pkwy.
- ST. MICHAEL AND ALL ANGELS CHURCH, 4300 Colgate
- CHRIST THE KING RECTORY, 4105 Colgate
- CHRIST THE KING CONVENT, 4136 Colgate
- UNIVERSITY PARK METHODIST CHURCH, 4024 Caruth
- UNIVERSITY PARK GRADE SCHOOL, 3505 Amherst
- PAULE BUILDING, 6805 Hillcrest Rd.
- SOUTHWEST SAVINGS, 7007 Preston Rd.
- HIGHLAND PARK HIGH SCHOOL, 4220 Emerson
- CHURCH OF CHRIST, 6409 Preston Rd.
- HIGHLAND PARK PRESBYTERIAN CHURCH, 3821 University Blvd.
- UNIVERSITY PARK CITY HALL, 3800 University Blvd.
- VOLK BROS. CO., 56 Highland Park Shopping Village
- BRADFIELD GRADE SCHOOL, Southern & Douglas
- ARMSTRONG GRADE SCHOOL, 3600 Cornell
- HIGHLAND PARK METHODIST CHURCH ED. BLDG., 3300 Mockingbird Ln.
- HIGHLAND PARK JR. HIGH SCHOOL, 3520 Normandy
- ZION LUTHERAN CHURCH, 6121 E. Lovers Ln.
- PRESBYTERIAN HOSPITAL, 8200 Walnut Hill Ln.

# AREA C



## SHELTER LIST

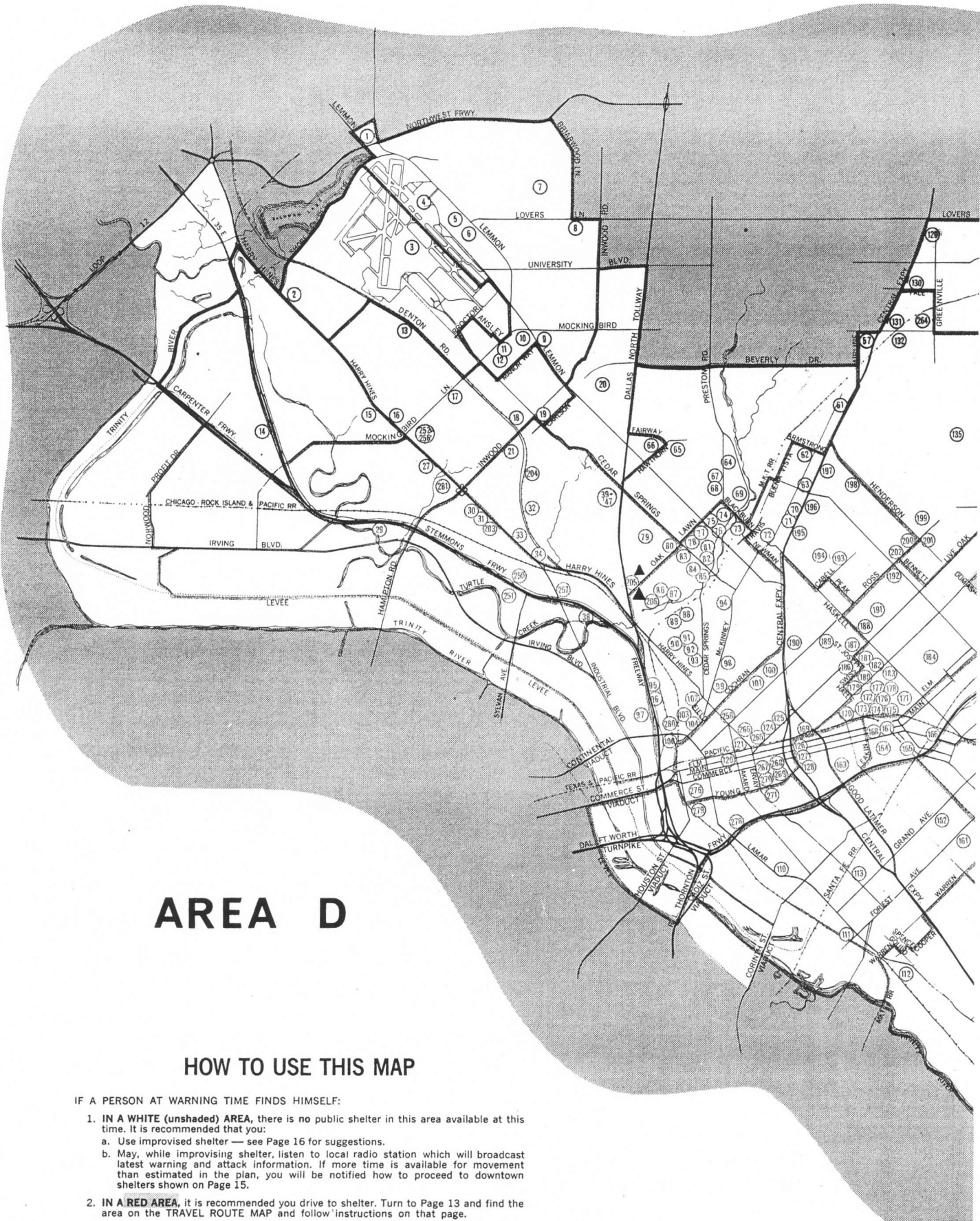
Shelter No.	Building Name & Address
1	SPACE CORPORATION, 3466 Fairdale, Garland
2	GARLAND BANK & TRUST, 111 S. Garland Ave., Garland
3	FIRST METHODIST CHURCH, 214 S. 9th, Garland
4	FOREST TOWER, 2301 Forest Ln., Garland
5	KRAFT FOODS (E. FAN DECK AREA), 2340 Forest Ln., Garland
6	DESOTO, INC., 2520 Forest Ln., Garland
7	SHERWIN-WILLIAMS CO., 2802 W. Miller Rd., Garland
8	DEARBORN, INC., 3000 W. Kingsley Rd., Garland
9	SOUTHERN BANK & TRUST, 100 W. Kingsley Rd., Garland
10	GARLAND RD. TOWER, 2519 Costa Mesa Dr.
11	LOCHWOOD BAPTIST CHURCH, 11110 Garland Rd.
12	LOCHWOOD VILLAGE SHOPPING CENTER, Garland Rd. & Jupiter
13	CHURCH OF CHRIST, 10715 Garland Rd.
14	LAKE HIGHLANDS BAPTIST CHURCH, 642 Brookhurst
15	ST. JOHN'S EPISCOPAL CHURCH, 848 Harter Rd.
16	SOUTHWESTERN BELL TELEPHONE CO., 1130 Beachview Dr.
17	CASA LINDA SHOPPING CENTER, Buckner at Garland Rd.
18	REINHARDT ELEM. SCHOOL, 10122 Losa Dr.
19	EAST DALLAS BANK, 2325 Gus Thomasson
20	CHARLES GILL ELEM. SCHOOL, 10910 Ferguson Rd.
21	D A C COUNTRY CLUB, 4111 Barnes Bridge Rd.
22	BRYAN ADAMS HIGH SCHOOL, 2101 Millmar
23	ALEX SANGER ELEM. SCHOOL, 8410 San Leandro
24	SHILOH TERRACE BAPTIST CHURCH, 9810 La Prada
25	CHRISTIAN COLLEGE, 4900 Barnes Bridge Rd., Mesquite

## HOW TO USE THIS MAP

IF A PERSON AT WARNING TIME FINDS HIMSELF:

- IN A WHITE (unshaded) AREA**, there is no public shelter available at this time. It is recommended that you:
  - Use improvised shelter — see Page 16 for suggestions.
  - May, while improvising shelter, listen to local radio station which will broadcast latest warning and attack information. If more time is available for movement than estimated in the plan, you will be notified how to proceed to downtown shelters shown on Page 15.
- IN A YELLOW AREA**, you would walk to the nearest shelter identified on the map by a RED CIRCLE (numbered) within that YELLOW area. Find the name and address of the shelters nearest you in your area in the list on this page according to CIRCLED number. Area boundaries are shown by wide solid red lines.





# AREA D

## HOW TO USE THIS MAP

- IF A PERSON AT WARNING TIME FINDS HIMSELF:
1. **IN A WHITE (unshaded) AREA**, there is no public shelter in this area available at this time. It is recommended that you:
    - a. Use improvised shelter — see Page 16 for suggestions.
    - b. May, while improvising shelter, listen to local radio station which will broadcast latest warning and attack information. If more time is available for movement than estimated in the plan, you will be notified how to proceed to downtown shelters shown on Page 15.
  2. **IN A RED AREA**, it is recommended you drive to shelter. Turn to Page 13 and find the area on the TRAVEL ROUTE MAP and follow instructions on that page.
  3. **IN A YELLOW AREA**, you would walk to the nearest shelter identified on the map by a RED CIRCLE (numbered) within that YELLOW area. Find the name and address of the shelters nearest you in your area in the list on this page according to the CIRCLED number. Area boundaries are shown by wide solid red lines.

Note: (BLACK TRIANGLES on the map represent buildings that offer fallout protection, but have capacity limited to only occupants of that building.)

# SHELTER LIST

Shelter No.	Building Name & Address	Shelter No.	Building Name & Address
1	NORTHWEST NATIONAL BANK OF DALLAS, (201 Walnut Hill Village) Northwest Hwy. & Marsh Ln.	113	DALLAS SERVICE CENTER, 2517 S. Ervay
2	WADLEY INSTITUTES OF MOLECULAR MED., 9000 Harry Hines Blvd.	120	FIRST NATIONAL BANK BLDG., 1401 Elm
3	DALLAS LOVE FIELD TERMINAL, 8000 Cedar Springs	121	FIDELITY UNION TOWER BLDG., WEST PART, 1507 Pacific
4	SKY CHIEF, 8321 Lemmon	124	DALLAS EVENING SCHOOL, 2218 Bryan
5	BRANIFF TRAINING BLDG., 8001 Lemmon	125	CROZIER TECH. HIGH SCHOOL, 2218 Bryan
6	BRANIFF INTERNATIONAL, 7701 Lemmon	126	HOME FURNITURE CO., 2301 Elm
7	SUDIE WILLIAMS ELEM. SCHOOL, 4518 Pomona Rd.	127	BLUE CROSS HOME OFFICE MAIN BLDG., 2201 Main
8	LOVERS LANE UNITED METHODIST CHURCH, 5002 W. Lovers Ln.	128	GENERAL HOUSING CO., 2208 Main
9	BEREAN FELLOWSHIP INTERNATIONAL, 4500 W. Mockingbird Ln.	129	MEADOWS BLDG., 5646 Milton
10	COCA COLA BOTTLING CO., 6445 Lemmon	130	EXPRESSWAY TOWER, 6116 N. Central Expwy.
11	EXECUTIVE INN, 3232 W. Mockingbird Ln.	131	WESTERN ELECTRIC CO., 5331 E. Mockingbird Ln.
12	BLANTON TOWER, 3300 W. Mockingbird Ln.	132	BEKINS VAN & STORAGE CO., 5342 E. Mockingbird Ln.
13	OBADIAH KNIGHT ELEM. SCHOOL, 2615 Anson Rd.	134	WILSHIRE BAPTIST CHURCH, 4316 Abrams Rd.
14	ALLSTATE INSURANCE CO., 8001 Stemmons Frwy.	135	ROBERT E. LEE ELEM. SCHOOL, 2911 Delmar
15	MOBIL OIL CORP. SERVICES CENTER, 1930 Empire Central	136	LAKEWOOD ELEM. SCHOOL, 3000 Hillbrook
16	I C X FREIGHT LINES, 6814 Harry Hines	137	LAKEWOOD BAPTIST CHURCH, 2720 Hillside Dr.
17	TWENTY SIX TWENTY SIX BLDG., 2626 W. Mockingbird Ln.	138	LAKEWOOD COUNTRY CLUB, 6430 Gaston Ave.
18	THOMAS J. RUSK JR. HIGH SCHOOL, 2929 Inwood Rd.	139	LAKEWOOD BANK & TRUST, 6323 La Vista Dr.
19	MAPLE LAWN ELEM. SCHOOL, 3120 Inwood Rd.	140	OAK CLIFF SAVINGS, 6220 Gaston Ave.
20	CENTRAL CHRISTIAN CHURCH, 4711 Westside Dr.	141	EAST DALLAS Y.M.C.A., 6220 Worth
21	ROBERT MCKEE CONTRACTORS, 2708 Inwood Rd.	142	LIPSCOMB ELEM. SCHOOL, 5801 Worth
27	LOCKE MEDICAL BLDG., 6011 Harry Hines Blvd.	143	WOODROW WILSON HIGH SCHOOL, 100 S. Glasgow Dr.
29	GIFFORD HILL BLDG., 2949 N. Stemmons Frwy.	144	JOHN L. LONG JR. HIGH SCHOOL, 6116 Reiger
30	SOUTHWESTERN MEDICAL SCHOOL, 5323 Harry Hines Blvd.	145	MINYARDS SUPER MARKET, 6015 Lindsley
31	HOBBLITZELLE CENTER, 5323 Harry Hines Blvd.	146	EAST GRAND BAPTIST CHURCH, 6211 E. Grand Ave.
32	STANDARD BRANDS, 2306 Amelia	147	EAST GRAND BAPTIST CHURCH ANNEX, 6211 E. Grand Ave.
33	J. I. CASE, 4708 Harry Hines Blvd.	148	MT. AUBURN ELEM. SCHOOL, 6012 E. Grand Ave.
34	NAPA, 4600 Harry Hines Blvd.	149	ORAN ROBERTS ELEM. SCHOOL, 4919 E. Grand Ave.
38	UNIVERSITY COMPUTING CO. BLDG., 1949 N. Stemmons Frwy.	150	FORD PLANT, 5200 E. Grand
39	CEDAR SPRINGS PL. CENTRAL OFFICE, 2525 Lucas	151	LORCH-WESTWAY CORP., 4949 Beeman
40	CEDAR SPRINGS PL. UNIT ES, 2531 Lucas	152	FREIDMAN BUILDING, 4327 S. Fitzhugh
41	CEDAR SPRINGS PL. UNIT DS, 2531 Lucas	153	DALLAS MUSEUM OF NATURAL HISTORY, Fair Park
42	CEDAR SPRINGS PL. UNIT EE, 2531 Lucas	154	HALL OF STATE, Fair Park
43	CEDAR SPRINGS PL. UNIT EF, 2531 Lucas	155	MUSEUM OF FINE ARTS, Fair Park
44	CEDAR SPRINGS PL. UNIT EN, 2531 Lucas	156	AQUARIUM, Fair Park
45	CEDAR SPRINGS PL. UNIT DW, 2531 Lucas	157	COTTON BOWL, Fair Park
46	CEDAR SPRINGS PL. UNIT EW, 2531 Lucas	158	PAUL DUNBAR ELEM. SCHOOL, 4222 Metropolitan
47	MRS. BAIRDS BAKERIES, INC., 5230 E. Mockingbird Ln.	159	PEARL C. ANDERSON JR. HIGH SCHOOL, 3400 Garden Ln.
51	STEWART TITLE COMPANY, 4919 N. Central Expwy.	160	LINCOLN HIGH SCHOOL, 5000 S. Oakland
57	HIGHLAND CENTRAL APARTMENTS, 4411 McKinney Ave.	161	JAMES MADISON HIGH SCHOOL, 3000 Forest Ave.
62	BEN MILAM ELEM. SCHOOL, 4200 McKinney Ave.	162	JOHN HENRY BROWN ELEM. SCHOOL, 2801 Park Row
63	HIGHLAND BAPTIST CHURCH, 4124 Oak Lawn	163	ADAM HAT MANUFACTURING CO., 2700 Canton
64	STEPHEN J. HAY ELEM. SCHOOL, 3801 Herschel	164	MURRY COMPANY OF TEXAS, 3200 Canton
65	CRESTPARK HOTEL, 4242 Looma Alto	165	PARKLAND OF DALLAS, 429 Second Ave.
66	HOLY TRINITY CHURCH, 3811 Oak Lawn	166	HINKLEY COLD STORAGE, 4008 E. Commerce
67	HOLY TRINITY CONVENT, 3826 Gilbert	167	MELCO BUILDING WAREHOUSE, 3200 Main
68	TURTLE CREEK SQUARE, 3883 Turtle Creek Blvd.	168	FINK CO. WHOLESALE GROCERY, 3214 Main St.
69	SEVENTH DAY ADVENTIST CHURCH, 4009 N. Central Expwy.	169	GOOD-LATIMER ST. PACIFIC UNDERPASS
70	CHURCH OF THE INCARNATION, 3966 McKinney	170	HOWMET CORPORATION NAVACO DIV., 3201 Worth
71	NORTH DALLAS HIGH SCHOOL, 3120 N. Haskell	171	WILMA BASS MEMORIAL HALL, 3616 Worth
72	KALITA HUMPHREYS THEATER, 3636 Turtle Creek Blvd.	172	BAYLOR UNIVERSITY HOSPITAL VEAL BLDG., 3300 Junius
73	TURTLE CREEK NORTH APARTMENTS, 3701 Turtle Creek Blvd.	173	BAYLOR UNIVERSITY HOSPITAL "Y" WING, 3405 Junius
74	THIRTY-FIVE-TWENTY-FIVE TURTLE CREEK, 3525 Turtle Creek Blvd.	174	COLLEGE OF DENTISTRY, 800 Hall
75	TURTLE CREEK BUILDING, 3505 Turtle Creek Blvd.	175	TRUETT MEMORIAL HOSPITAL, 3500 Gaston Ave.
76	SOCIAL SECURITY OFFICE, 3716 Rawlins	176	WOMENS & CHILDRENS HOSPITAL N.W. WING, 3500 Gaston Ave.
77	OAK PLAZA OFFICE, 3707 Rawlins	177	WADLEY RESEARCH INSTITUTE, 3600 Gaston Ave.
78	SAM HOUSTON ELEM. SCHOOL, 2827 Throckmorton	178	STEPHEN F. AUSTIN ELEM. SCHOOL, 715 N. Washington
79	MELROSE HOTEL NORTH WING, 3015 Oak Lawn	179	BRISTOL GENERAL HOSPITAL, 3504 Swiss Ave.
80	ONE LEE PARK, WEST BLDG., 3303 Lee Pkwy.	180	SWISS AVENUE MEDICAL BLDG., 3434 Swiss Ave.
81	LEE PARK BLDG., 3511 North Hall	181	U.S. FOOD & DRUG ADMINISTRATION, 3032 Bryan
82	CEDAR SPRINGS BLDG., 3631 Cedar Springs	182	DORCHESTER HOUSE, 911 St. Joseph
83	EL DORADO BLDG., 2929 Cedar Springs	183	GACON AVENUE BAPTIST CHURCH, 4024 Gaston Ave.
84	GULF INSURANCE CO., 3015 Cedar Springs	184	DAVID CROCKETT ELEM. SCHOOL, 401 N. Carroll
85	FAIRMOUNT PLAZA, 3500 Fairmount	185	DALLAS THEOLOGICAL SEMINARY, 3909 Swiss Ave.
86	REPUBLIC-VANGUARD INS. CO., 2727 Turtle Creek Blvd.	186	NATIONAL CASH REGISTER, 3800 Live Oak
87	UNITED BANKERS LIFE INS., 3200 Maple	187	MARGO'S LAMODE, 3909 Live Oak
88	TERRACE HOUSE APARTMENTS, 3131 Maple	188	DALLAS MEDICAL & SURGICAL CLINIC, 4105 Live Oak
89	MAPLE TERRACE APARTMENTS, 3001 Maple	189	DALLAS PUBLIC SCHOOLS, ADMIN. BLDG., 3700 Ross
90	SANFORD BLDG., 2818 Maple	190	B. F. DARRELL ELEM. SCHOOL, 3212 Cochran
91	STONELEIGH TERRACE HOTEL EAST WING, 2927 Maple	191	AMERICAN BEAUTY COVER CO., 1401 N. Carroll
92	WILLIAM TRAVIS ELEM. SCHOOL, 3001 McKinney	192	JAMES FANNIN ELEM. SCHOOL, 4800 Ross
93	NEUHOFF PACKING CO., NORTH PART, 2821 Alamo	193	W. B. CARRELL ELEM. SCHOOL, 5428 Rusk
94	NEUHOFF PACKING CO., WAREHOUSE, 2819 Alamo	194	A. W. SPENCE JR. HIGH SCHOOL, 4001 Capital
95	HYATT HOUSE, 899 Stemmons Frwy.	195	REPUBLIC NATIONAL LIFE INS. CO., 3988 N. Central Expwy.
96	AMERICAN RED CROSS BLDG., 2300 McKinney	196	FLOYD WEST & CO., 4040 N. Central Expwy.
97	CONTINENTAL BAKERY, 2100 Thomas	197	LIFE LINE, 4330 N. Central Expwy.
98	BOOKER T. WASHINGTON HIGH SCHOOL, 2501 Flora	198	JAMES BONHAM ELEM. SCHOOL, 2617 N. Henderson
99	BORDENS MILK PLANT, 1801 Leonard	199	A. C. GARRETT MASONIC TEMPLE, 5626 Alta
100	CURTIS BLDG., 2301 Akard	200	MERCHANTS STATE BANK, 5217 Ross
101	JONES OF DALLAS BLDG., 2320 Griffin	201	SEARS ROEBUCK & CO., 5334 Ross
102	ROACH PAINT COMPANY, 1306 River	202	DALLAS OSTEOPATHIC HOSPITAL, 5003 Ross
103	TEX. SCH. BOOK DEPOSITORY W.H.S.E., 1971 N. Houston	203	PARKLAND HOSPITAL, 5201 Harry Hines Blvd.
104	SEARS ROEBUCK & CO., 1409 S. Lamar	204	FLEETWOOD SQUARE APARTMENTS, 5200 Maple
105	SHIPPERS WAREHOUSE, 2927 S. Lamar	205	WOODLAWN HOSPITAL, 3819 Maple
106	PROCTER & GAMBLE FINISHED PRODUCTS BLDG., 1226 Loomis	206	CHILDREN'S MEDICAL CENTER, 2306 Welborn
		207	PHYLLIS WHEATLEY ELEM. SCHOOL, 2908 Metropolitan
		208	H. S. THOMPSON ELEM. SCHOOL, 5700 Bexar
		209	APPAREL MART, 2300 N. Stemmons Frwy.
		210	BRIGHT & SCHIFF OFFICE, 2355 N. Stemmons Frwy.
		211	BRANIFF BLDG., Exch.-Pk., Harry Hines at Mockingbird Ln.
		212	EXCHANGE BANK & TRUST, Exch.-Pk., Harry Hines at Mockingbird Ln.
		213	FRITO LAY BLDG., Exch.-Pk., Harry Hines at Mockingbird Ln.
		214	EXCHANGE PARK SHOPS, Exch.-Pk., Harry Hines at Mockingbird Ln.
		215	GREAT NATIONAL LIFE, 6500 Harry Hines Blvd.
		216	TRADE MART, 2100 N. Stemmons Frwy.
		217	SOUTHWESTERN LIFE BLDG., 1807 Ross
		218	DR. PEPPER BOTTLING CO., 5523 E. Mockingbird Ln.
		219	SOUTHLAND CENTER MAIN TOWER, 400 N. Olive
		220	REPUBLIC NATIONAL BANK, 300 N. Ervay
		221	DALLAS PUBLIC LIBRARY, 1954 Commerce
		222	STATLER HILTON HOTEL, 1914 Commerce
		223	LONE STAR GAS CO. BLDG., 301 S. Harwood
		224	FIRST PRESBYTERIAN CHURCH ACTIVITIES BLDG., 1900 Wood
		225	500 SOUTH ERVAY BLDG., 500 S. Ervay
		226	DALLAS COUNTY COURTHOUSE, 600 Commerce
		227	DALLAS MEMORIAL AUDITORIUM, 717 S. Akard
		228	DALLAS MORNING NEWS, NORTH PART, 508 Young
		229	DAL-TEX WASTE MATERIALS, 703 McKinney
		230	ST. PAUL HOSPITAL, 5909 Harry Hines Blvd.

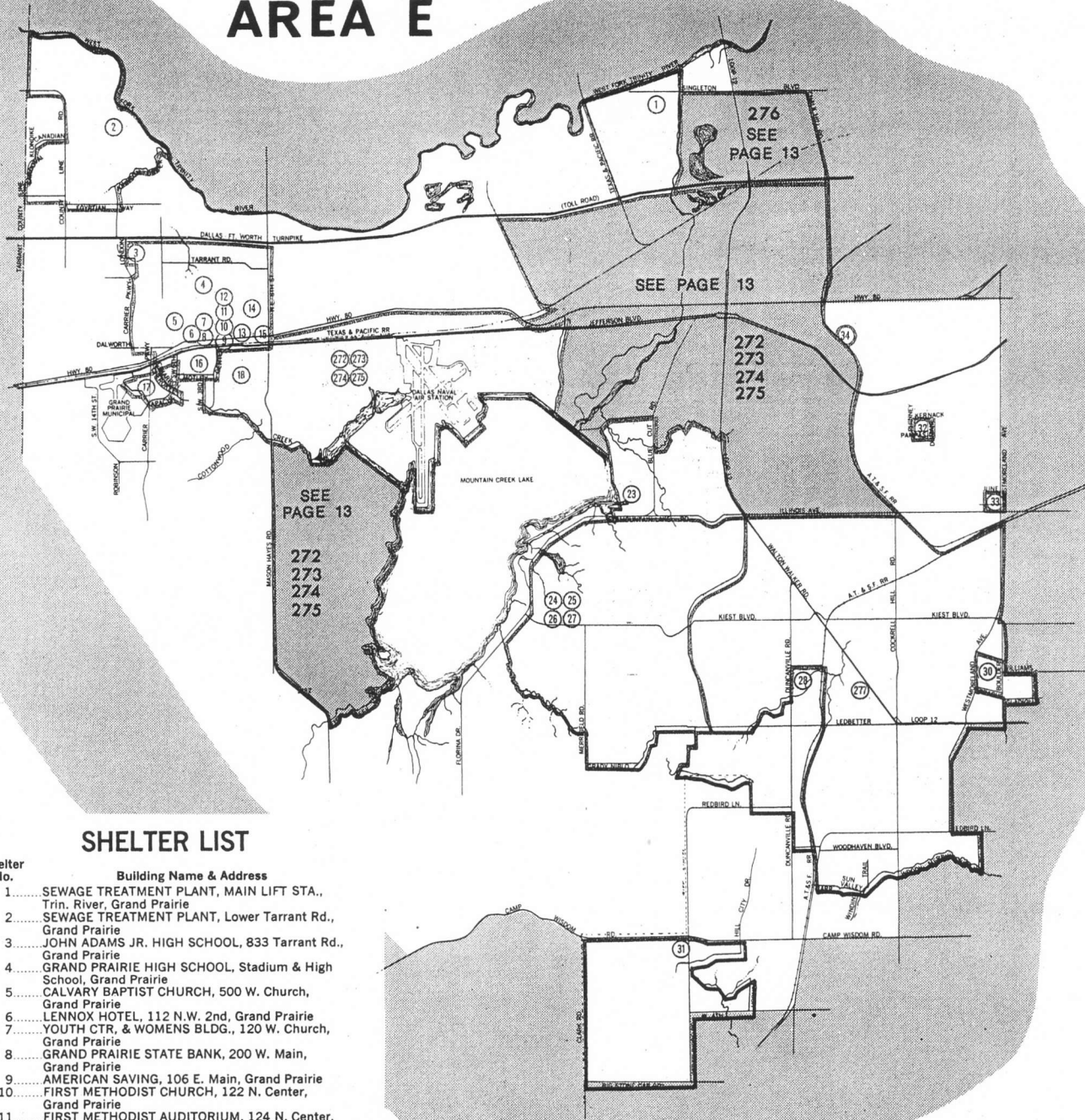
\* 00.....WOODLAWN HOSPITAL (PSYCHIATRIC WARD), 3819 Maple

\* 00.....SCOTTISH RITE HOSPITAL, 2201 Welborn

\* (00 — OCCUPANTS ONLY)



# AREA E



## SHELTER LIST

Shelter No.	Building Name & Address
1	SEWAGE TREATMENT PLANT, MAIN LIFT STA., Trin. River, Grand Prairie
2	SEWAGE TREATMENT PLANT, Lower Tarrant Rd., Grand Prairie
3	JOHN ADAMS JR. HIGH SCHOOL, 833 Tarrant Rd., Grand Prairie
4	GRAND PRAIRIE HIGH SCHOOL, Stadium & High School, Grand Prairie
5	CALVARY BAPTIST CHURCH, 500 W. Church, Grand Prairie
6	LENNOX HOTEL, 112 N.W. 2nd, Grand Prairie
7	YOUTH CTR. & WOMENS BLDG., 120 W. Church, Grand Prairie
8	GRAND PRAIRIE STATE BANK, 200 W. Main, Grand Prairie
9	AMERICAN SAVING, 106 E. Main, Grand Prairie
10	FIRST METHODIST CHURCH, 122 N. Center, Grand Prairie
11	FIRST METHODIST AUDITORIUM, 124 N. Center, Grand Prairie
12	MASONIC BUILDING, 110 N. Center, Grand Prairie
13	FIRST BAPTIST CHURCH, 122 N.E. 2nd, Grand Prairie
14	Y.M.C.A. BUILDING, 333 N.E. 5th, Grand Prairie
15	FIRST NATIONAL BANK, 727 E. Main, Grand Prairie
16	ASSOCIATED METAL CO., 201 W. Jefferson, Grand Prairie
17	MIDWAY NATIONAL BANK, 530 S. Carrier Pkwy., Grand Prairie
18	LEE JR. HIGH SCHOOL, 401 E. Grand Prairie Rd., Grand Prairie
23	MTN. CREEK STEAM ELECTRIC STA., 6333 Mtn. Lake Rd.
24	DALLAS BAPTIST COLLEGE ADM. BLDG., 3000 Florina
25	DALLAS BAPTIST COLLEGE SCIENCE BLDG., 3000 Florina
26	DALLAS BAPTIST COLLEGE MENS DORM., 3000 Florina
27	DALLAS BAPTIST COLLEGE WOMENS DORM., 3000 Florina
28	MOBIL RESEARCH LABORATORY, 3500 Duncanville Rd.
30	JUSTIN F. KIMBALL HIGH SCHOOL, 3606 S. Westmoreland
31	DUNCANVILLE HIGH SCHOOL, 900 W. Camp Wisdom Rd.
32	L. O. DONALD ELEM. SCHOOL, 1218 Phinney
33	WESTMORELAND NATIONAL BANK, 2415 S. Westmoreland
34	MOUNT CARMEL SEMINARY, 4600 W. Davis
272	LTV MFG. BLDG. 6B PLANT, 9314 W. Jefferson
273	LTV OFFICE BLDG., 49, 9314 W. Jefferson
274	LTV OFFICE BLDG., 7, 9314 W. Jefferson
275	LTV OFFICE BLDG., 2, 9413 W. Jefferson
277	ARMY & AIR FORCE EXCHANGE, 3911 S. Walton Walker Blvd.

## HOW TO USE THIS MAP

IF A PERSON AT WARNING TIME FINDS HIMSELF:

- IN A WHITE (unshaded) AREA**, there is no public shelter in this area available at this time. It is recommended that you:
  - Use improvised shelter-see Page 16 for suggestions.
  - May, while improvising shelter, listen to local radio station which will broadcast latest warning and attack information. If more time is available for movement than estimated in the plan, you will be notified how to proceed to downtown shelters shown on Page 15.
- IN A RED AREA**, it is recommended you drive to shelter. Turn to Page 13 and find the corresponding area on the TRAVEL ROUTE MAP and follow instructions on that page.
- IN A YELLOW AREA**, you would walk to the nearest shelter identified on the map by a RED CIRCLE (numbered) within that YELLOW area. Find the name and address of the shelter nearest your area in the list on this page according to the CIRCLED number. Area boundaries are shown by wide solid red lines.

# AREA F

## HOW TO USE THIS MAP

IF A PERSON AT WARNING TIME FINDS HIMSELF:

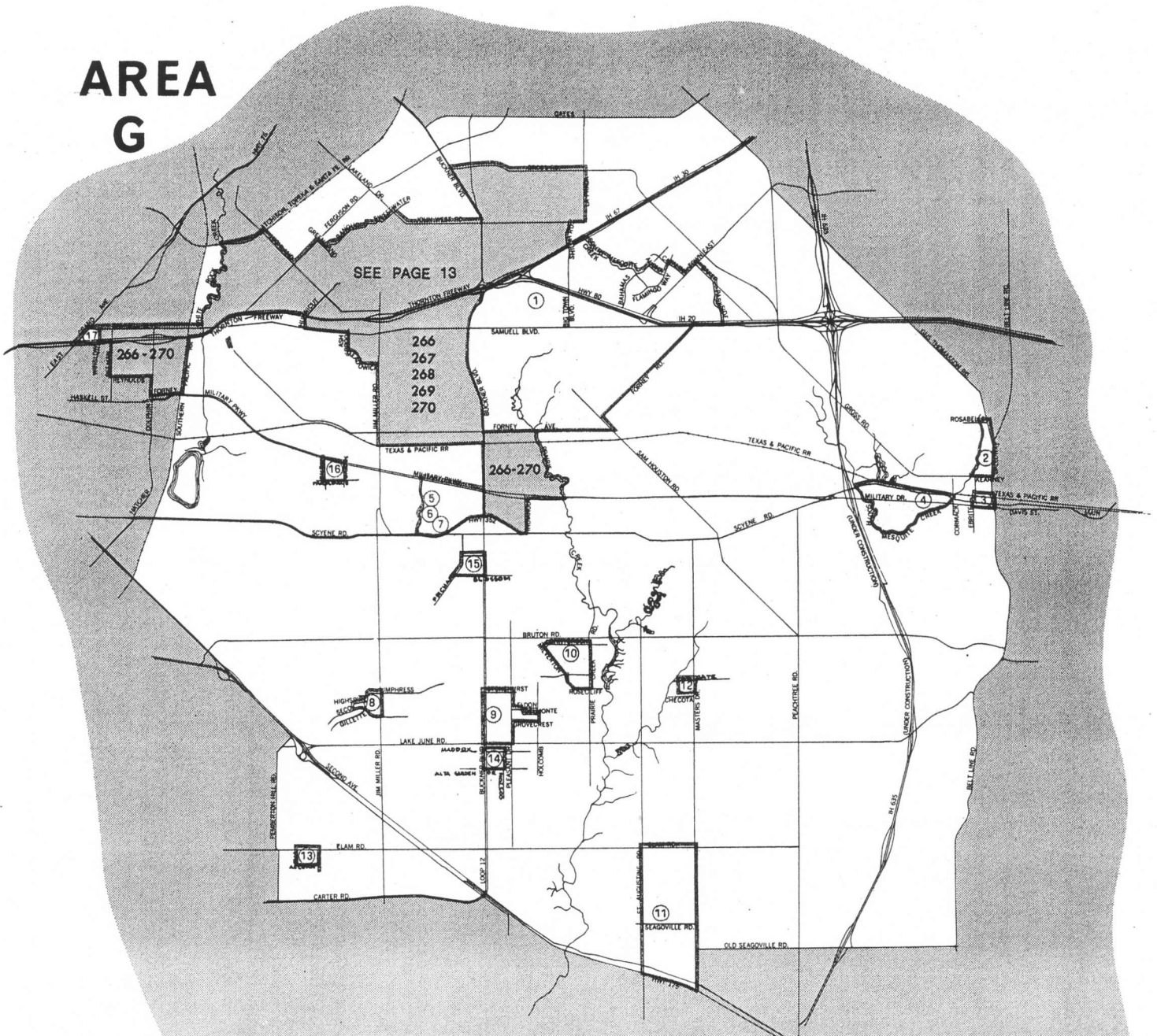
1. IN A WHITE (unshaded) AREA, there is no public shelter in this area available at this time. It is recommended that you:
  - a. Use improvised shelter — see Page 16 for suggestions.
  - b. May, while improvising shelter, listen to local radio station which will broadcast latest warning and attack information. If more time is available for movement than estimated in the plan, you will be notified how to proceed to downtown shelters shown on Page 15.
2. IN A RED AREA, it is recommended you drive to shelter. Turn to Page 13 and find the corresponding area on the TRAVEL ROUTE MAP and follow instructions on that page.
3. IN A YELLOW AREA, you would walk to the nearest shelter identified on the map by a RED CIRCLE (numbered) within that YELLOW area. Find the name and address of the shelters nearest you in your area in the list on this page according to the CIRCLED number. Area boundaries are shown by wide solid red lines.

## SHELTER LIST

Shelter No.	Building Name & Address
1	C. F. CARR ELEM. SCHOOL, 1952 Bayside
2	L. G. PINKSTON HIGH SCHOOL, 2200 Dennison
3	EDISON JUNIOR HIGH SCHOOL, 2940 Singleton
4	AUSTIN BRIDGE CO., 1000 Singleton
5	SIDNEY LANIER ELEM. SCHOOL, 1400 Walmesley
6	LONE STAR CEMENT CO., (COOLER BSMT), 2222 W. Commerce
7	LONE STAR CEMENT CO., (NEW CLINKER SILOS), 2222 W. Commerce
8	LONE STAR CMT CO., (NEW CEMENT SILOS), 2222 W. Commerce
9	LONE STAR CMT CO., (OLD CEMENT SILOS), 2222 W. Commerce
10	LONE STAR CMT CO., (PACKAGING BLDG.), 2222 W. Commerce
11	STEVENS PARK ELEM. SCHOOL, 2615 W. Colorado Blvd.
12	STEVENS PARK OSTEOPATHIC HOSPITAL, 2100 W. Colorado Blvd.
13	WEDGWOOD APTS., 2511 Wedglea Dr.
14	MIRAMAR HOTEL, 1900 Fort Worth Ave.
15	SECOND CHURCH OF CHRIST SCIENTIST, 1755 W. Colorado Blvd.
16	KESSLER PARK METHODIST CHURCH, 1215 Turner
17	METHODIST HOSPITAL (PARK 1), 301 W. Colorado Blvd.
18	METHODIST HOSPITAL, STAFF RESIDENCE, 301 W. Colorado Blvd.
19	COLORADO TOWERS BLDG., 214 W. Colorado Blvd.
20	JAMES HOGG SCHOOL, 1144 N. Madison
21	KUHN BROTHERS LUMBER CO., 1503 N. Zang
22	OAK FARMS DAIRY (North Part), 1114 N. Lancaster
23	METHODIST TOWER NURSING HOME, 329 E. Colorado Blvd.
24	WELLINGTON APARTMENTS, 812 N. Marsalis
25	HILLCREST APARTMENTS, (SOUTH WING), 834 N. Marsalis
26	CONSO MANUFACTURING CO., 1400 E. Jefferson
27	JAMES BOWIE ELEM. SCHOOL, 301 N. Lancaster
28	MAHER BROTHERS FORD, 301 N. Ewing
29	INVESTMENT BUILDING, 414 S. R.L. Thornton Frwy.
30	N. W. HARRLEE ELEM. SCHOOL, 1216 E. 8th
31	HORMEL PACKING CO., 1515 E. 8th
32	HORMEL PACKING CO., (UNIT B), 1515 E. 8th
33	F. D. ROOSEVELT HIGH SCHOOL, 525 Bonnie View Rd.
34	SOUTHWESTERN BELL TELEPHONE CO., 300 E. Jefferson
35	W. H. ADAMSON HIGH SCHOOL, 201 E. 9th
36	OAK CLIFF BANK & TRUST, 400 S. Zang
37	OAK CLIFF CHAMBER OF COMMERCE, 322 W. Jefferson
38	OAK CLIFF CHAMBER OF COMMERCE, 322 W. Jefferson
39	JEFFERSON TOWER BLDG., 351 W. Jefferson
40	JOHN REAGAN ELEM. SCHOOL, 530 Melba
41	SEARS ROEBUCK & CO., 611 W. Jefferson
42	ROSEMONT ELEM. SCHOOL, 719 N. Montclair
43	RICK FURNITURE CO., 1005 W. Jefferson
44	TYLER STREET UNITED METHODIST CHURCH, 927 W. 10th
45	W. E. GREINER JR. HIGH SCHOOL, 625 S. Edgefield
46	CALVARY BAPTIST CHURCH, 1822 W. 10th
47	SUNSET HIGH SCHOOL, 2120 W. Jefferson
48	GEORGE PEABODY ELEM. SCHOOL, 3101 Raydell Place
49	LIDA HOOE ELEM. SCHOOL, 2419 Gladstone
50	HAMPTON PLACE BAPTIST CHURCH, 2854 Emmett
51	WINNETKA ELEM. SCHOOL, 1151 S. Edgefield
52	JOHN PEELER ELEM. SCHOOL, 810 S. Llewellyn
53	DIXIE WAX PAPER CO., 1300 S. Polk
54	ELMWOOD METHODIST CHURCH ADDITION, 1315 Berkley
55	SECURITY SAVINGS, W. Illinois on Hampton
56	WYNNEWOOD PRESBYTERIAN CHURCH, 2324 S. Vernon
57	WYNNEWOOD STATE BANK, Zang at Illinois
58	WYNNEWOOD PROFESSIONAL BLDG., Zang at Illinois
59	THE GOSPEL LIGHTHOUSE, 1900 S. Ewing
60	SOUTH OAK CLIFF BANK, 1415 E. Illinois
61	OLIVER WENDELL HOLMES JR. HIGH SCHOOL, 2001 E. Kiest
62	JOHN NEELY BRYAN ELEM. SCHOOL, 2001 Deer Path Dr.
63	LANCASTER-KIEST SHOP. CTR. (UNIT 1), Lancaster at Kiest
64	LANCASTER-KIEST SHOP. CTR. (UNIT 2), Lancaster at Kiest
65	LANCASTER-KIEST SHOP. CTR. (UNIT 3), Lancaster at Kiest
66	LANCASTER-KIEST SHOP. STR. (UNIT 4), Lancaster at Kiest
67	STOREY JR. HIGH SCHOOL, 3000 Marland
68	C.P. RUSSELL ELEM. SCHOOL, 3031 S. Beckley
69	A. HARRIS SHOPPING CENTER (UNIT 1), Zang, Beckley & Kiest
70	A. HARRIS SHOPPING CENTER (UNIT 2), Zang, Beckley & Kiest
71	A. HARRIS SHOPPING CENTER (UNIT 3), Zang, Beckley & Kiest
72	A. HARRIS SHOPPING CENTER (UNIT 4), Zang, Beckley & Kiest
73	A. HARRIS SHOPPING CENTER (UNIT 5), Zang, Beckley & Kiest
74	OAK CLIFF CHRISTIAN CHURCH, 1222 W. Kiest
75	BISHOP DUNNE HIGH SCHOOL, 3900 Rugged Dr.
76	SOUTH OAK CLIFF HIGH SCHOOL, 3601 S. Marsalis
77	OAK CLIFF FIRST BAPTIST CHURCH, 330 E. Ann Arbor
78	CLARA OLIVER ELEM. SCHOOL, 4010 Idaho
79	LISBON ELEM. SCHOOL, 4203 S. Lancaster
80	VETERANS HOSPITAL BLDG. 2 (PART 1), 4500 S. Lancaster
81	VETERANS HOSPITAL BLDG. 1 (PART 1), 4500 S. Lancaster
82	ELISHA PEASE ELEM. SCHOOL, 2914 Cummings
83	J. N. ERVIN SCHOOL, 3722 Black Oak Dr.
84	BISHOP COLLEGE, MENS DORN #2, 3837 Simpson Stuart Rd.
85	BISHOP COLLEGE, MENS DORM #1, 3837 Simpson Stuart Rd.
86	BISHOP COLLEGE, WOMENS DORM, 3837 Simpson Stuart Rd.
87	BISHOP COLLEGE, ADMIN. BLDG., 3837 Simpson Stuart Rd.
88	BISHOP COLLEGE, STUDENT STUDY CENTER, 3837 Simpson Stuart Rd.
89	LAUREL-LAND FUNERAL HOME, 6000 S. R.L. Thornton Frwy.
90	ADELE TURNER ELE. SCHOOL, 5505 S. Polk
91	W. H. ATWELL JR. HIGH SCHOOL, 1303 Reynoldston Ln.
92	DAVID CARTER HIGH SCHOOL, 1819 W. Wheatland
93	ROGER MILLS ELEM. SCHOOL, 1515 Lynnhaven
94	WILLIAM MILLER ELEM. SCHOOL, 311 Bonnie View Rd.
95	SUNSET CHURCH OF CHRIST, 2442 W. Jefferson
96	DALLAS COUNTY SUB-COURTHOUSE, 410 S. Beckley
97	MURDOCK LEAD CO., 2815 N. Westmoreland
98	DE SOTO STATE BANK, 409 N. Hampton City of DeSoto



# AREA G



## SHELTER LIST

Shelter No.	Building Name & Address
1	SANGER HARRIS, 100 Big Town, Mesquite
2	MESQUITE MUNICIPAL BLDG., 711 N. Galloway, Mesquite
3	FIRST NATIONAL BANK, Lancaster & Main, Mesquite
4	MESQUITE STATE BANK, 917 Military Pkwy., Mesquite...
5	EAST TOWN OSTEOPATHIC HOSPITAL, 7525 Scyene Rd.
6	EAST TOWN OSTEOPATHIC HOSPITAL, FALLOUT SHELTER, 7525 Scyene Rd.
7	EAST TOWN OSTEOPATHIC HOSPITAL ADDITION, 7525 Scyene Rd.
8	IRELAND ELEM. SCHOOL, 1515 N. Jim Miller Rd.
9	GROVE STATE BANK, 1520 S. Buckner
10	SAMUELL HIGH SCHOOL, 8928 Palisade Dr.
11	SPRUCE HIGH SCHOOL, 9733 Old Seagoville Rd.
12	FLORENCE JR. HIGH SCHOOL, 1625 N. Masters Dr.
13	BURLESON ELEM. SCHOOL, 6300 Elam Rd.
14	WATER STORAGE BASEMENT, Seaford & Maddox
15	SOUTHEAST Y.M.C.A., 2818 Prichard
16	URBAN PARK BAPTIST CHURCH, 6508 Military Pkwy.
17	GRAND AVENUE BANK & TRUST, 4530 E. Grand Ave.
*00	FEDERAL CORRECTIONAL INSTITUTE (UNIT 4), Old Seagoville Rd.
*00	FEDERAL CORRECTIONAL INSTITUTE (UNIT 5), Old Seagoville Rd.
*00	FEDERAL CORRECTIONAL INSTITUTE (UNIT 6), Old Seagoville Rd.
*00	FEDERAL CORRECTIONAL INSTITUTE (UNIT 7), Old Seagoville Rd.
*00	FEDERAL CORRECTIONAL INSTITUTE (UNIT 10), Old Seagoville Rd.
*00	FEDERAL CORRECTIONAL INSTITUTE (UNIT 11), Old Seagoville Rd.
*00	FEDERAL CORRECTIONAL INSTITUTE (UNIT 9), Old Seagoville Rd.
(*00)	OCCUPANTS ONLY

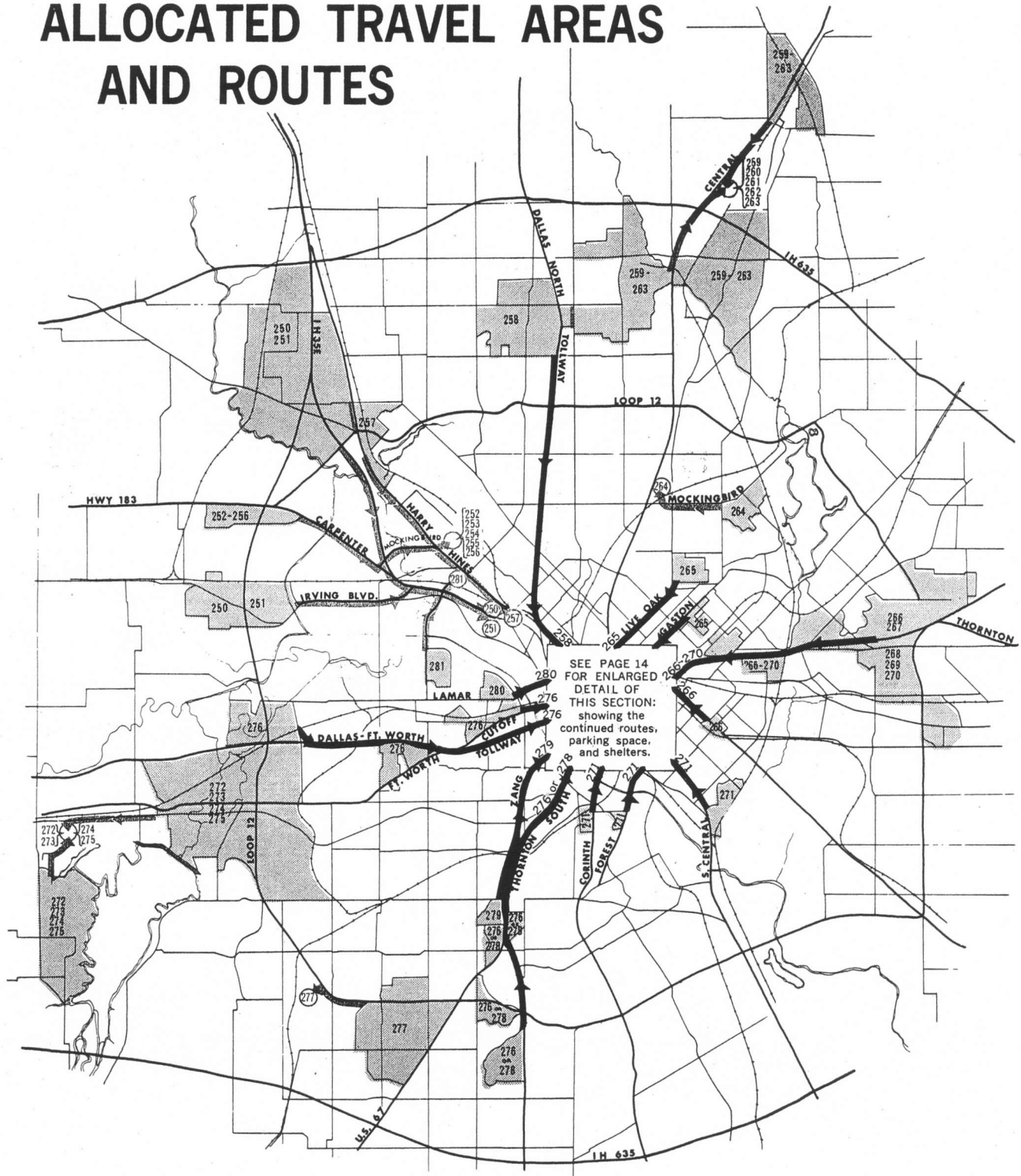
## HOW TO USE THIS MAP

IF A PERSON AT WARNING TIME FINDS HIMSELF:

- IN A WHITE (unshaded) AREA**, there is no public shelter in this area available at this time. It is recommended that you:
  - Use improvised shelter-see Page 16 for suggestions.
  - May, while improvising shelter, listen to local radio station which will broadcast latest warning and attack information. If more time is available for movement than estimated in the plan, you will be notified how to proceed to downtown shelters shown on Page 15.
- IN A RED AREA**, it is recommended you drive to shelter. Turn to Page 13 and find the corresponding area on the TRAVEL ROUTE MAP and follow instructions on that page.
- IN A YELLOW AREA**, you would walk to the nearest shelter identified on the map by a RED CIRCLE (numbered) within that YELLOW area. Find the name and address of the shelter nearest your area in the list on this page according to the CIRCLED number. Area boundaries are shown by wide solid red lines.

Note: (BLACK TRIANGLES on the map represent buildings that offer fallout protection; but have capacity limited to only occupants of that building.)

# ALLOCATED TRAVEL AREAS AND ROUTES



## HOW TO USE THIS MAP

This map shows the areas and the neighborhoods within each area who will drive to shelter. Find your area and your neighborhood (shaded RED). Notice that the neighborhood number is the same as the shelter number. Follow the approved route to your shelter. See the list on this page for the name and address of your shelter. If your shelter is in Downtown Dallas, see the map on the next page. The street name and number identifies the route to your parking area and shelter. Drive carefully to your shelter. Park in the recommended space and walk to the building.

Neighborhoods using routes shown in RED will drive to shelters shown on this page. See the list here for the name and address of your shelter.

Neighborhoods using routes shown in BLACK will drive to shelter in the Downtown Section. See Page 14 for detail and shelter list.

## SHELTER LIST

Shelter No.	Building Name & Address
250	APPAREL MART, 2300 N. Stemmons Frwy.
251	BRIGHT & SCHIFF OFFICE, 2355 N. Stemmons Frwy.
252	BRANIFF BLDG., Exch-Pk., Harry Hines at Mockingbird Ln.
253	EXCHANGE BANK & TRUST, Exch-Pk., Harry Hines at Mockingbird Ln.
254	FRITO LAY BLDG., Exch-Pk., Harry Hines at Mockingbird Ln.
255	EXCHANGE PARK SHOPS, Exch-Pk., Harry Hines at Mockingbird Ln.
256	GREAT NATIONAL LIFE, 6500 Harry Hines Blvd.
257	TRADE MART, 2100 N. Stemmons Frwy.
259	T.I., (CENTRAL UTIL. BLDG.), 13500 N. Central Expwy.
260	T.I., (MATERIALS BLDG.), 13500 N. Central Expwy.
261	T.I., (SOUTH BLDG.), 13500 N. Central Expwy.
262	T.I., (NORTH BLDG.), 13500 N. Central Expwy.
263	T.I. (SEMICON BLDG.), 13500 N. Central Expwy.
264	DR. PEPPER CO., 5523 E. Mockingbird Ln.
272	LTV (MFG. BLDG. 6B PLANT); 9314 W. Jefferson
273	LTV (OFFICE BLDG., 49), 9314 W. Jefferson
274	LTV (OFFICE BLDG. 7), 9314 W. Jefferson
275	LTV (OFFICE BLDG. 2), 9314 W. Jefferson
277	ARMY AND AIR FORCE EXCHANGE, 3911 S. Walton Walker Blvd.
281	ST. PAUL HOSPITAL, 5909 Harry Hines Blvd.

# CONTINUED ROUTES TO DOWNTOWN SHELTERS



TRAVEL ROUTE →  
 APPROVED PARKING SPACES ■  
 SHELTER LOCATION AND NUMBER (250)

## HOW TO USE THIS MAP

This map is an enlarged detail of the Downtown Section showing the continued travel routes, parking areas, and shelter locations for allocated space in Downtown Buildings.

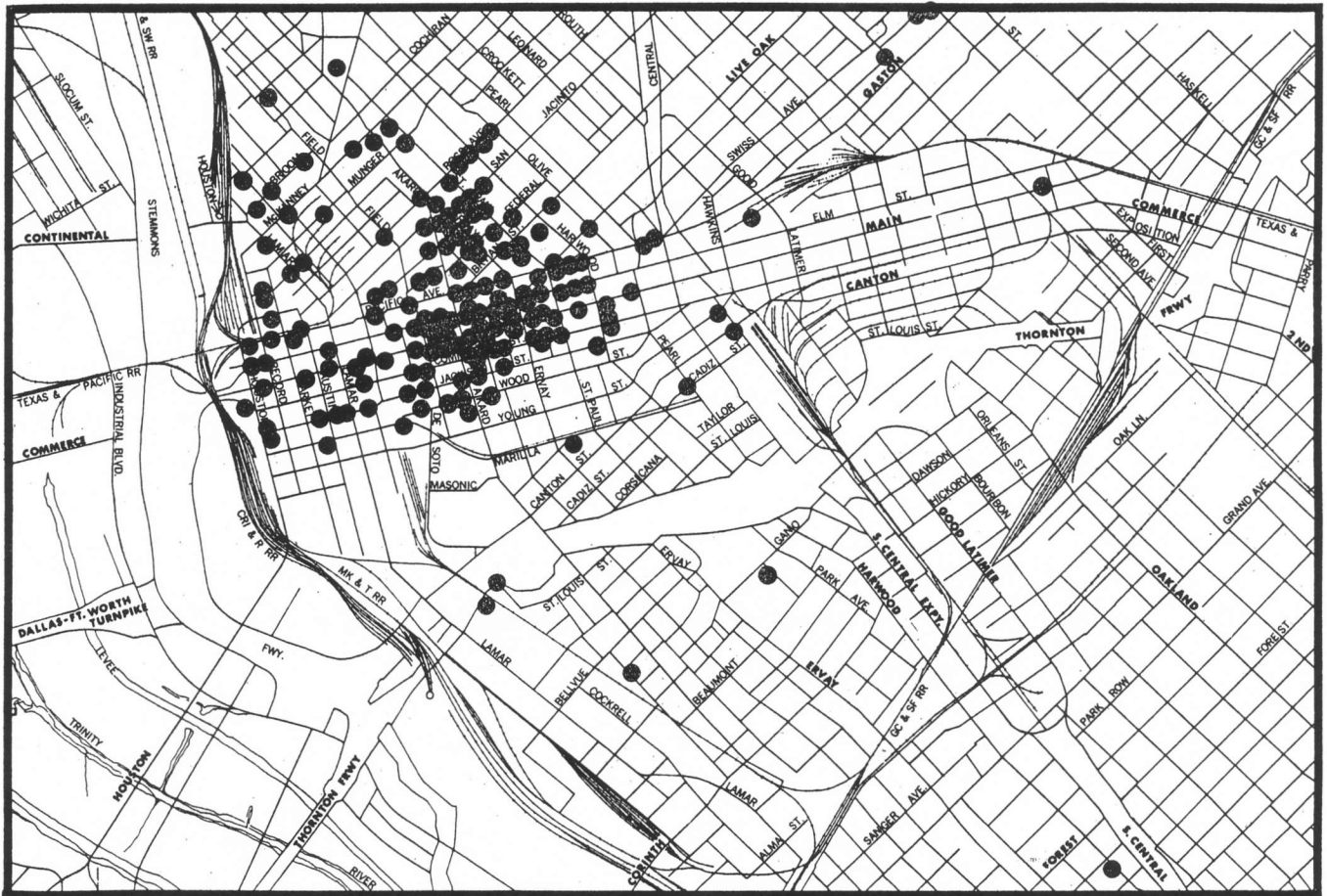
The number shown in the area where you are is the same number as the Travel Route and the Shelter Number. Following the arrows, you are **TO DRIVE** to the recommended parking space; Then, **WALK** on to the shelter.

Check the list on this page for the name and address of the building where there is shelter available for you.

## SHELTER LIST

Shelter No.	Building Name & Address
258	SOUTHWESTERN LIFE BLDG., 1807 Ross
265	SOUTHLAND CENTER, (MAIN TOWER), 400 N. Olive
266	REPUBLIC NATIONAL BANK, 300 N. Ervay
267	DALLAS PUBLIC LIBRARY, 1954 Commerce
268	STATLER HILTON HOTEL, 1914 Commerce
269	LONE STAR GAS CO., 301 S. Harwood
270	FIRST PRESBYTERIAN CHURCH (ACTIVITIES BLDG.), 1900 Wood
271	500 SOUTH ERVAY BLDG., 500 S. Ervay
276	DALLAS COUNTY COURTHOUSE, 600 Commerce
278	DALLAS MEMORIAL AUDITORIUM, 717 S. Akard
279	DALLAS MORNING NEWS, (NORTH PART), 508 Young
280	DAL-TEX WASTE MATERIALS, 703 McKinney





## UNALLOCATED SHELTERS IN DOWNTOWN DALLAS

Basement areas, underground garages, tunnel walkways, and high rise buildings all afford good fallout protection. There is an abundance of such structures in downtown Dallas. The most critical shelter problem is the distance these excellent downtown public shelters are from residential areas.

Shelters listed on this page are available to the public and can be used by anyone, provided he can get to these shelters before the fallout arrives.

Civil Defense officials will keep you constantly informed by LOCAL radio as to radiation conditions in various areas of the county. If fallout arrival forecasts indicate that more time is available, then those persons in the WHITE areas will be instructed to go to shelter. Otherwise, one might be safer in his own improvised shelter. Each person or family must make the determination of what to do in this case.

The downtown shelters shown on Page 14 are allocated to those persons located in RED areas.

**Building Name & Address**  
 A. & P. WAREHOUSE, 1401 Cedar Springs  
 A. D. MARTIN COMPANY,  
 1925 Cedar Springs  
 MOORLAND Y.M.C.A., 2700 Flora  
 CONVALESCENT CENTER, 4005 Gaston  
 DOCTORS BLDG., 3707 Gaston  
 GASTON MEDICAL BLDG., 3607 Gaston  
 GASTON EPISCOPAL HOSPITAL,  
 3505 Gaston  
 BANKERS COMMERCIAL LIFE, 2024 Ross  
 TRINITY UNIVERSAL BLDG., 2000 Ross  
 FIRST METHODIST CHURCH ADD.,  
 1928 Ross  
 FIRST METHODIST CHURCH ED. BLDG.,  
 1924 Ross  
 MURRAY INVESTMENT CO., OFFICE BLDG.,  
 1818 N. Akard  
 INSURANCE CENTER, 1900 N. Akard  
 WILKINS TRUNK MFG. CO., 1600 Cochran  
 ALFORD WAREHOUSE, 1301 Broom  
 ELECTRICAL SUPPLY CORP., 2201 Laws  
 VICKERY CARPETS, 915 McKinney  
 JACKSON BLDG., 2112 N. Lamar  
 SMITH PERRY ELECTRIC CO., 2008 Laws  
 HUEY & PHILP CO. WEST PART,  
 1900 Griffin  
 CITY BANK & TRUST, 633 N. Akard  
 MAYFAIR HOTEL, 723 N. St. Paul  
 DALLAS COTTON EXCHANGE BLDG.,  
 608 N. St. Paul  
 FIRST BAPTIST CHURCH ED. BLDG.,  
 607 N. St. Paul  
 FIRST BAPTIST CHURCH ACT. BLDG.,  
 1710 N. San Jacinto  
 FIRST BAPTIST CHURCH PARK GARAGE,  
 515 N. St. Paul  
 FIRST BAPTIST CHURCH BURT BLDG.,  
 1706 N. Patterson  
 Y.M.C.A., 605 N. Ervay  
 BAPTIST BLDG., 703 N. Ervay  
 DALLAS COLLEGE, 500 N. Akard  
 BAPTIST ANNUITY CENTER, 511 N. Akard  
 MCKESSON & ROBBINS, INC., 611 N. Field  
 OILWELL SUPPLY CO., 2001 N. Lamar  
 FIRST TEXAS CHEMICAL MFG.,  
 1806-1812 N. Lamar  
 GENERAL CENTER BLDG., 1801 N. Lamar  
 SIDRAN SPORTSWEAR, 1713 N. Market  
 HERMAN MARCUS INC., 1709 N. Market  
 INTERSTATE TRINITY WAREHOUSE,  
 301 N. Market  
 DALLAS TIMES HERALD ADD.,  
 1101 Pacific

**Building Name & Address**  
 DALLAS TIMES HERALD, 1001 Pacific  
 GUARDIAN LIFE BLDG., 1307 Pacific  
 SANGER-HARRIS DEPT. STORE,  
 Akard & Pacific  
 MAYFLOWER BLDG., 411 N. Akard  
 HOUSEMAN BLDG., 400 N. Akard  
 INTERNAL REVENUE SERVICES,  
 1600 Patterson  
 SELF-PARK GARAGE, 1606 Patterson  
 CULLUM & BOREN, 1612 Federal  
 FIDELITY UNION LIFE BLDG., 1511 Bryan  
 ATLANTIC BLDG., 408 Bullington  
 CENTURY BLUEPRINT, 1614 Federal  
 RELIANCE LIFE BLDG., 505 N. Ervay  
 UNITED STATES POST OFFICE,  
 400 N. Ervay  
 MEDICAL ARTS BLDG., 1719 Pacific  
 REPUBLIC BANK TUNNEL, 323 N. St. Paul  
 COLLUM BLDG., 318 N. St. Paul  
 HARTFORD BLDG., 2006 Bryan  
 GIBRALTAR LIFE BLDG., 5006 Bryan  
 GREAT AMERICAN INS. CO.,  
 2020 Live Oak  
 GOODWILL INDUSTRIES, 2511 Elm  
 PACIFIC HOTEL BLDG., 2220 Pacific  
 DALLAS ATHLETIC CLUB, 209 N. St. Paul  
 WOLF TEXTILE BLDG., 2214 Pacific  
 MAJESTIC THEATRE, 1925 Elm  
 CAPRI THEATRE, 1913 Elm  
 TOWER PETROLEUM BLDG., 1903 Elm  
 CORRIGAN TOWER BLDG., 212 N. St. Paul  
 CONTINENTAL BLDG., 1500 Jackson  
 CORRIGAN PROPERTIES, 211 N. Ervay  
 NATIONAL BANK OF COMMERCE BLDG.,  
 1521 Elm  
 USIF PARKING GARAGE, 1511 Elm  
 DALLAS FEDERAL SAVINGS BLDG.,  
 1505 Elm  
 RIO GRANDE NATIONAL LIFE BLDG.,  
 251 N. Field  
 UNITED FIDELITY LIFE BLDG., 1025 Elm  
 HIXON BLDG., 205 N. Austin  
 SOUTHWEST BLDG., 701 Sim  
 PURSE CO. INC., 601 Elm  
 CARAWAY BLDG., Elm & Houston  
 DALLAS COUNTY RECORDS ANNEX,  
 501 Elm  
 DALLAS COUNTY RECORDS BLDG.,  
 509-515 Elm  
 EL CENTRO COLLEGE, Main & Lamar  
 ONE MAIN PLACE, Elm & Griffin  
 GUARDIAN SAVINGS & LOAN ASSN.,  
 1217 Main

**Building Name & Address**  
 DALLAS TITLE, 1301 Main  
 DAVIS BLDG., 1309 Main  
 S. H. KRESS CO., 1404 Elm  
 METROPOLITAN SAVINGS, 1401 Main  
 GULF STATES BLDG., 109 N. Akard  
 MAYFAIR BLDG., 1414 Elm  
 KIRBY BLDG., 1509 Main  
 LERNER SHOPS, 1516 Elm  
 JAMES K WILSON, 1513 Main  
 PRAETORIAN BLDG., 1607 Main  
 H. L. GREEN BLDG., 1616 Elm  
 WILSON BLDG., 1621 Main  
 DREYFUSS & SON, 1703 Main  
 LIGGETT BLDG., 1700 Elm  
 VOLK BROS. CO., 1806 Elm  
 TITCHE-GOETTINGER CO. DEPT. STORE,  
 1905 Main  
 TITCHE-GOETTINGER CO. ANNEX,  
 1915 Main  
 WHITE PLAZA HOTEL, 1935 Main  
 KENNESHAW LIFE BLDG., 3306 Main  
 WESTERN UNION BLDG., 2030 Main  
 COKESBURY BOOKSTORE, 1910 Main  
 MERCANTILE DALLAS BLDG.,  
 1807 Commerce  
 MERCANTILE SECURITIES BLDG.,  
 1802 Main  
 MERCANTILE BANK BLDG., 106 S. Ervay  
 NEIMAN-MARCUS BLDG.,  
 Commerce & Ervay  
 GREAT NATIONAL LIFE BLDG., 1604 Main  
 LACY BLDG., 1521 Commerce  
 SIMONS BLDG., 1530 Main  
 SOUTHWESTERN LIFE BLDG., WEST PART,  
 1506A Main  
 MOBIL BLDG. EAST PART, 108 S. Akard  
 ADOLPHUS TOWER, 1412 Main  
 ADOLPHUS MAIN STREET ARCADE,  
 1408 Main  
 ADOLPHUS HOTEL, 1327 Commerce  
 ADOLPHUS HOTEL ANNEX,  
 1317 Commerce  
 ADOLPHUS HOTEL PARKING,  
 1305 Commerce  
 SOUTHLAND HOTEL 102 Murphy  
 WHITMORE HOTEL, 1019 Commerce  
 TEXAS BANK & TRUST CO. OF DALLAS,  
 Main & Lamar  
 M. K. T. BLDG., Market & Commerce  
 DALLAS COUNTY COURTHOUSE,  
 Houston & Commerce  
 U. S. POST OFFICE TERMINAL ANNEX,  
 207 S. Houston

**Building Name & Address**  
 WHOLESALE MERCHANTS BLDG.,  
 912 Commerce  
 SANTA FE BLDG., 1114 Commerce  
 MANOR HOUSE, 1222 Commerce  
 BAKER HOTEL FRONT PART,  
 1400 Commerce  
 1416 COMMERCE BLDG., 1416 Commerce  
 BROWDER BLDG., 209 Browder  
 DALLAS POWER & LIGHT CO. ANNEX,  
 1506 Commerce  
 TEXACO BLDG., 1512 Commerce  
 NATIONAL BANKERS LIFE BLDG.,  
 202 S. Ervay  
 Y.M.C.A. BLDG., 1709 Jackson  
 VAUGHN BLDG., 1712 Commerce  
 MERCANTILE CONTINENTAL BLDG.,  
 1810 Commerce  
 ALLRIGHT PARKING GARAGE,  
 2002 Commerce  
 DALLAS POLICE DEPT., 210 S. Harwood  
 LONE STAR GAS CO. BLDG.,  
 313 S. Harwood  
 CONTINENTAL BLDG. PART 1,  
 1500 Jackson  
 TELEPHONE BLDG., UPPER FLOORS  
 308 S. Akard  
 LIFE BLDG., 311 S. Akard  
 CRANE BLDG., 1200 Jackson  
 GARMENT CENTER, 1122 Jackson  
 HIGGINBOTHAM BAILEY, 912 Jackson  
 SCHOELLKOPF BLDG., 806 Jackson  
 DONOVAN MFG. CO., 800 Jackson  
 STATES GENERAL LIFE INS. BLDG.,  
 714 Jackson  
 LAWRENCE HOTEL, 302 S. Houston  
 WEDGE PLACE HOTEL, 312 S. Houston  
 JUSTIN McCARTY, 707 Young  
 SANTA FE BLDG., UNIT 4, 1033 Young  
 SANTA FE BLDG., UNIT 3, 1114 Wood  
 THOMAS BLDG., 1314 Wood  
 EMPLOYERS INSURANCE BLDG.,  
 423 S. Akard  
 RESERVE LIFE BLDG., NORTH PART,  
 Wood & Akard  
 CURTIS-MATHES CO., 2220 Young  
 STOCKTON MFG. CO., 2220 Canton  
 PURE ICE STORAGE CO., 611 Pearl Expwy.  
 DALLAS POWER & LIGHT CENTRAL  
 SERVICE, 1711 Canton  
 MORTEN MILLING CO. ELEV. BLDG.,  
 916 Cadiz  
 KOON-McNATT, 1100 Cadiz  
 ABCO INC., 1621 Wall  
 CITY PARK ELEM. SCHOOL, 1738 Gano

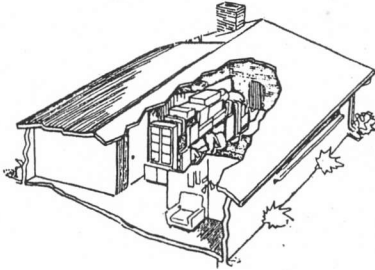
**... YOU KNOW HOW TO IMPROVISE SHELTER**

Just because you may be unable to reach shelter does not mean you would be completely unprotected from radioactive fallout. But to have some protection you must know how to improvise shelter in your home or office. This can be done by using materials already available.

REMEMBER! IF A WARNING SOUNDS, YOUR TIME WILL BEST BE SPENT IMPROVISING YOUR SHELTER UNTIL OTHERWISE INSTRUCTED BY CIVIL DEFENSE OFFICIALS OVER LOCAL RADIO.

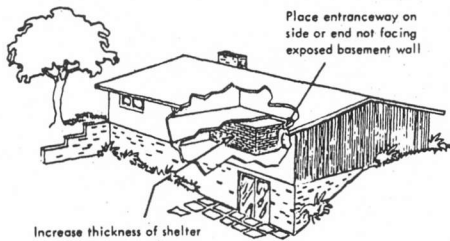
The basic idea in improvising a fallout shelter is to build up as much mass or heavy material as possible between you and the outside.

Where can this best be done?



IN A ONE-STORY house or building, the most convenient location is in a hallway or a central room. The more walls and ceiling between you and the outside, the better.

IN A TWO-STORY house or building, a central room or hallway ON THE FIRST FLOOR IS BEST.



In either case, additional protection is needed . . . especially overhead. Begin by placing available solid materials, books, filled boxes, trunks, furniture, magazines, newspapers, on the second floor or the attic directly over the room. Then begin stacking similar solid materials around the outside walls of the room or hallway. If available, bricks, concrete blocks, sand and dirt placed in boxes afford the best protection.

If sufficient quantities of these materials are not available to line a portion of a central room or hallway at least four feet off the floor, prepare a crawl space within the room or hallway. This is done by using a table and stacking available materials around the sides and top. If there is no suitable table, remove a door from its hinges and place it on top of boxes to form a table.

If your home has a basement or an outdoor storm cellar, they offer even better protection from radiation.

A sturdy table or workbench placed in the corner of a basement with solid materials placed on top and around the sides will offer maximum protection.

Protection in a storm cellar may be improved by stacking bricks, concrete blocks or other solid objects inside the entrance to form a "fourth wall".


If your home is built on a pier and beam foundation, probably the best shelter is available beneath the house. Dig a hole three of four feet wide, eight feet long and about three feet deep, big enough for your family to crawl into. Pile the excavated dirt around the rim of the hole.

**... YOU EMERGE FROM YOUR SHELTER ONLY AFTER CONDITIONS ARE SAFE**

Trained personnel will keep a constant check on the outside radiation level. When conditions are safe, you will be allowed to leave fallout shelters. If at home, listen to your radio to learn when it is safe to leave the shelter.

What will you find when you emerge from your shelter?

Assuming no part of Dallas County is damaged by the blast or fire, the surroundings will be just as they were when the warning sounded.



Decontamination operations will already have begun by authorized personnel washing down the area to flush away accumulated fallout.

Radioactivity will be at a safe level.

Local Civil Defense officials envision a brief period during completion of "decontamination" when those leaving shelters may be housed in hotels, motels, and makeshift "dormitories" until areas are thoroughly decontaminated and made safe again.

When you arrive home, covered and canned food will be safe to eat. If food has been exposed to fallout particles, wash and peel it before eating. Water from the tap and in covered containers will be safe to drink.

**... WANT MORE INFORMATION?**

When the warning sounds, you can survive if you and your family have prepared your plan of action.

If you do not prepare in advance, there may be too little time to learn what to do when you hear the warning siren.

Your local Civil Defense office has more detailed information on survival planning.

Lectures and Short courses are given regularly by professional Civil Defense personnel on Adult Education, Medical Self-Help, Shelter Management and Radiological Monitoring.

Illustrated talks by Civil Defense professionals are given to civic clubs, school and church groups upon request.

Civil Defense is ready to help or advise. All you have to do is ask. Call your local Civil Defense office.

**SUPPLIES FOR HOME SHELTER**

You may have to remain in your improvised shelter for up to two weeks; therefore, store as many of the following supplies as possible prior to the warning.

- Water, stored in jars, bottles or cans.
- Medicines for diabetics, heart patients, infants, etc.
- Baby foods, supplies.
- First aid supplies.
- Food (canned meats, fruits, vegetables, canned or powdered milk, candy).
- Blankets.
- Clothing.
- Paper cups, napkins.
- Can opener, eating utensils.
- Container for human waste, toilet paper.
- Portable radio, extra batteries.
- Flashlight, extra batteries.
- Candles, lantern, matches.