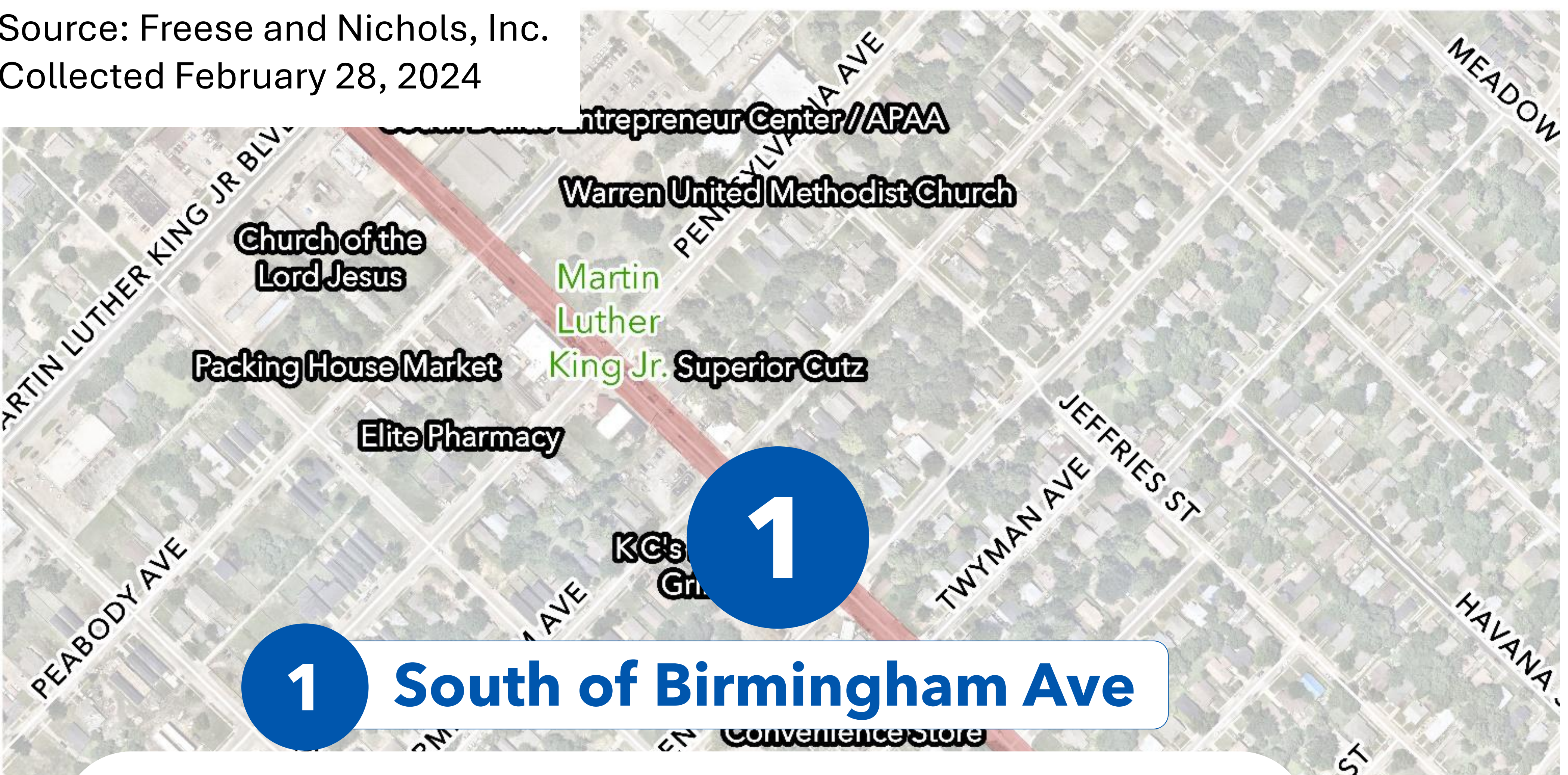


# MALCOLM X BOULEVARD TRANSPORTATION CORRIDOR STUDY

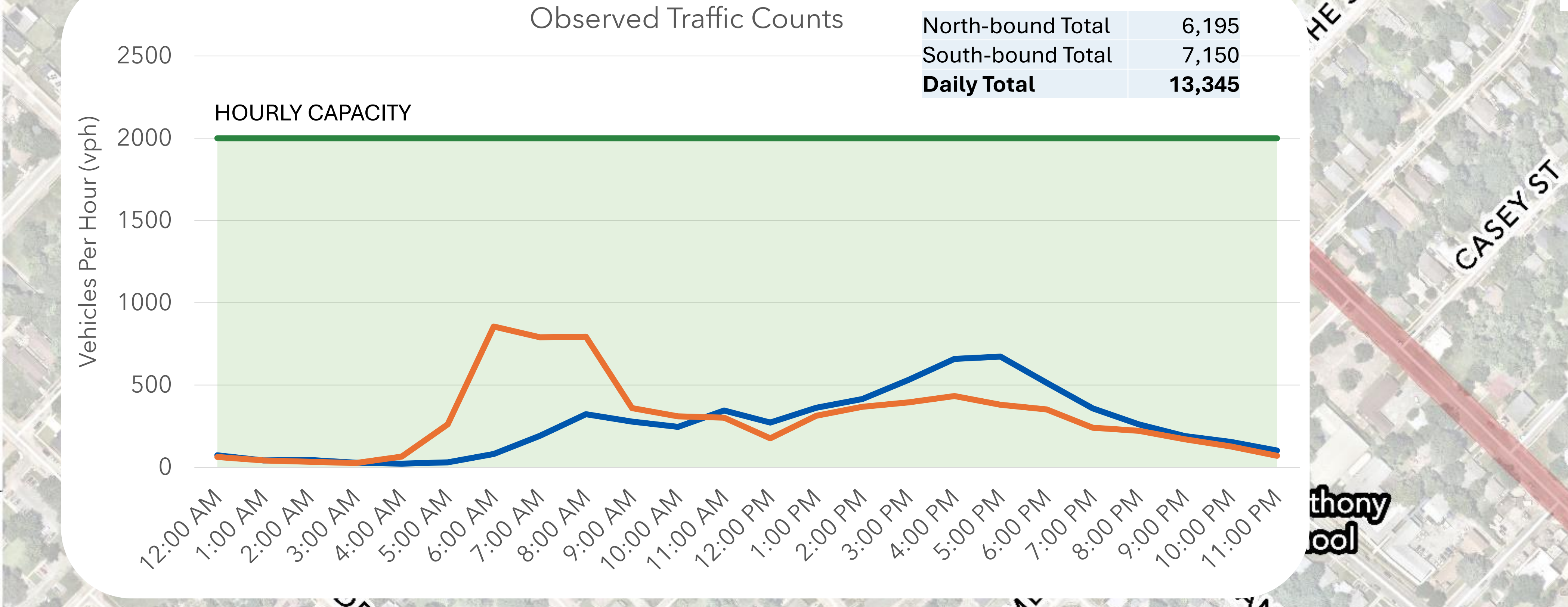
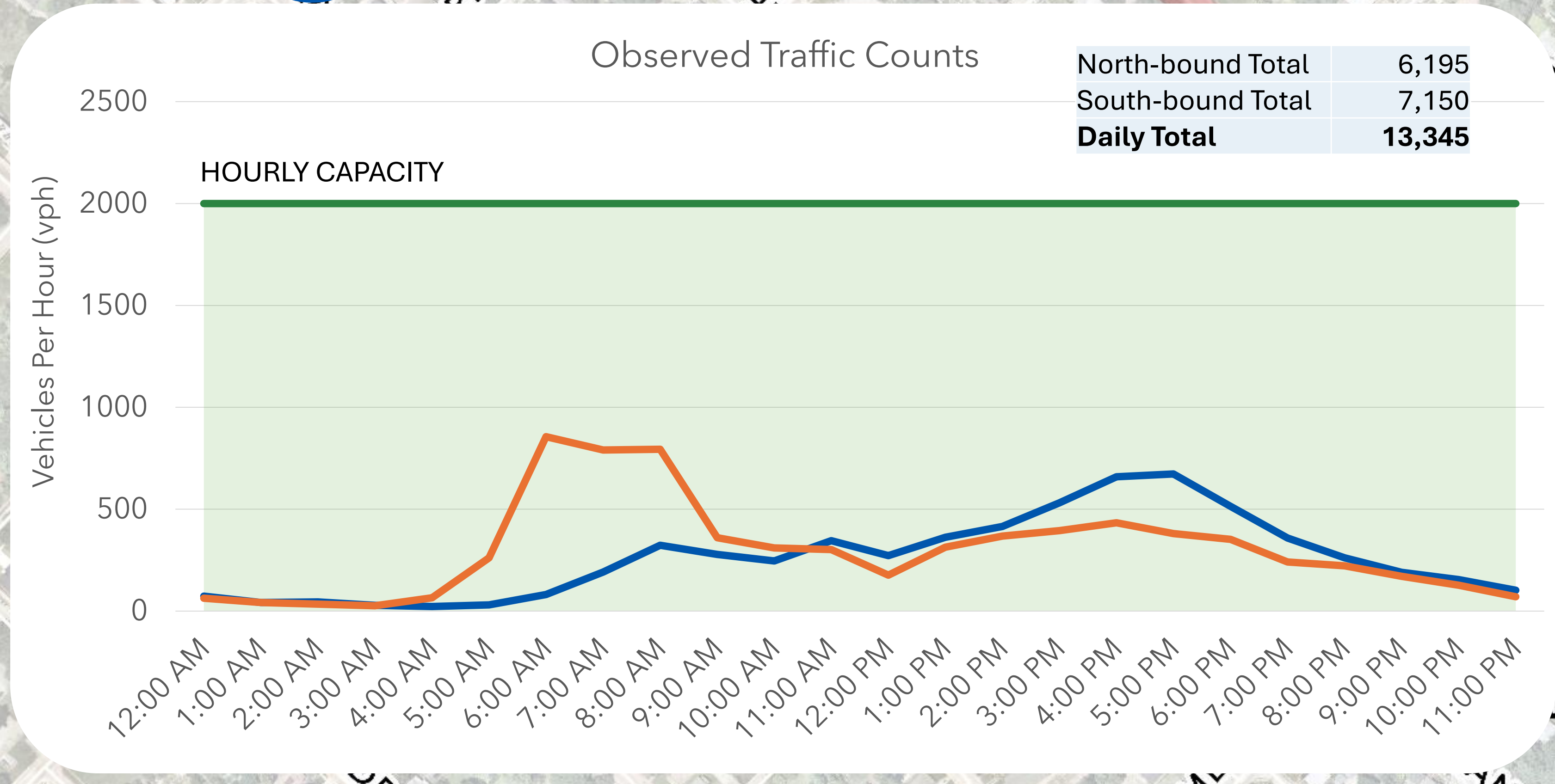
## Traffic Volumes

### Legend

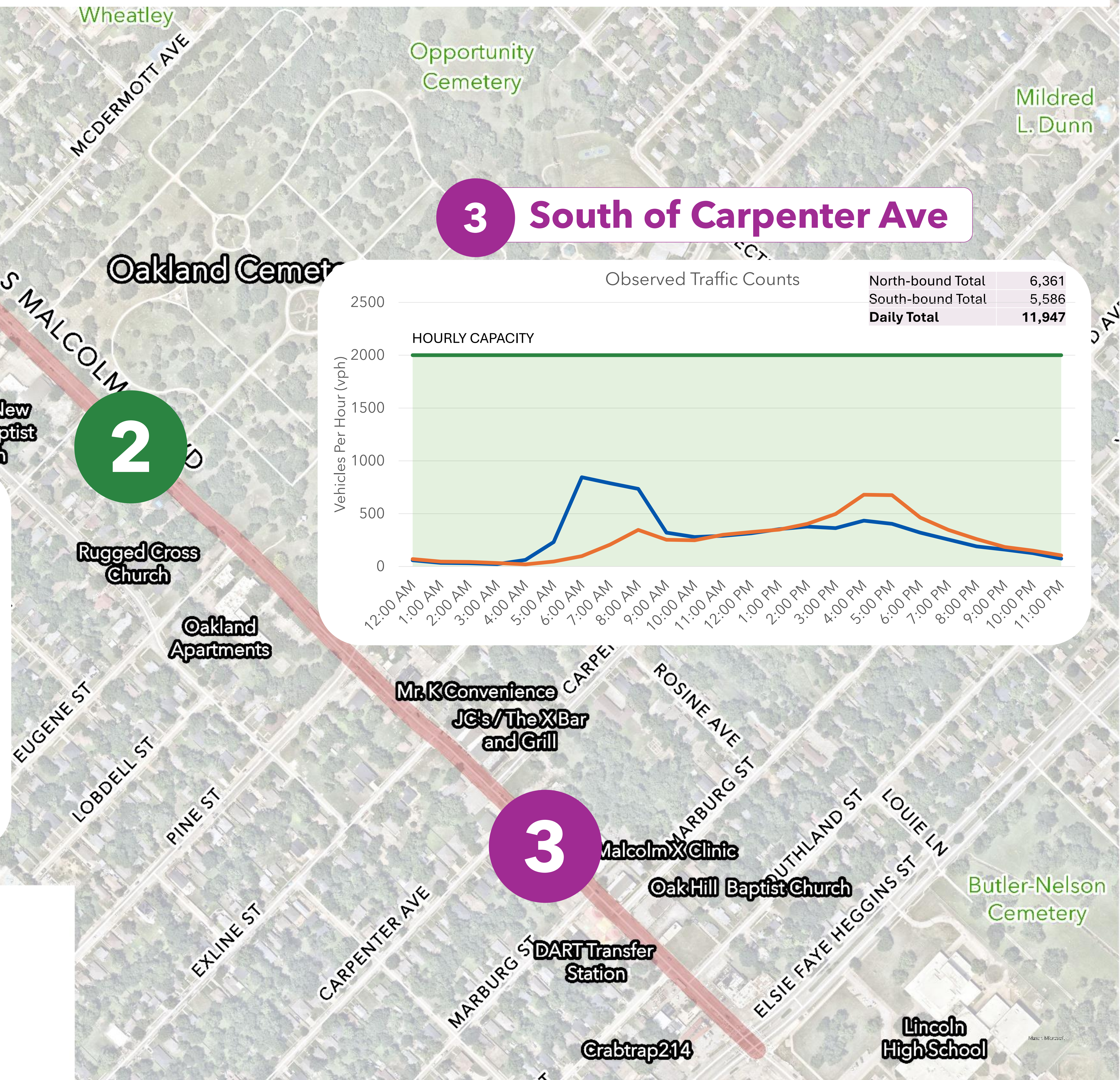
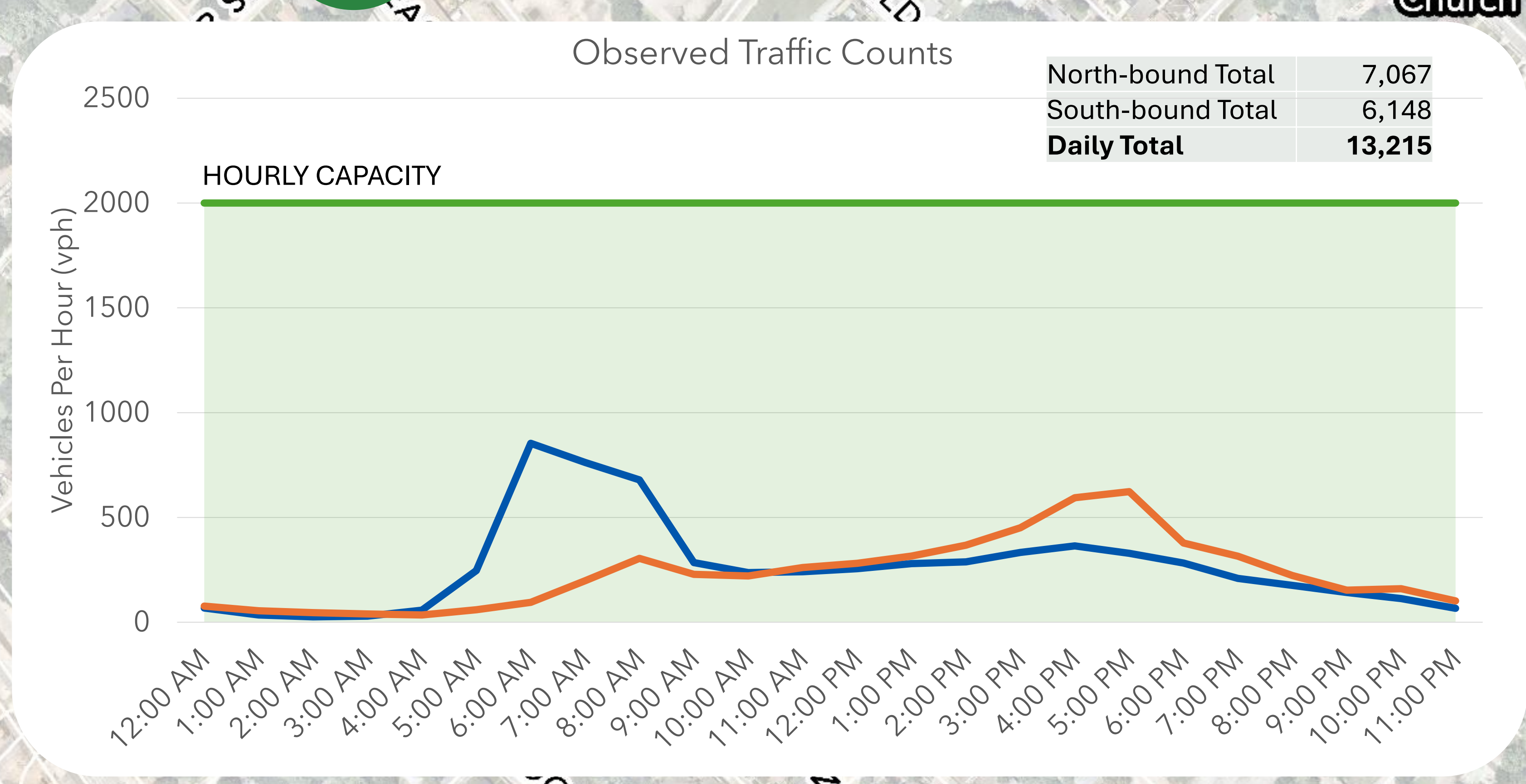
- North-bound Lanes  
Hourly Total
- South-bound Lanes  
Hourly Total
- Hourly Capacity
- S Malcolm X Blvd Study Limits



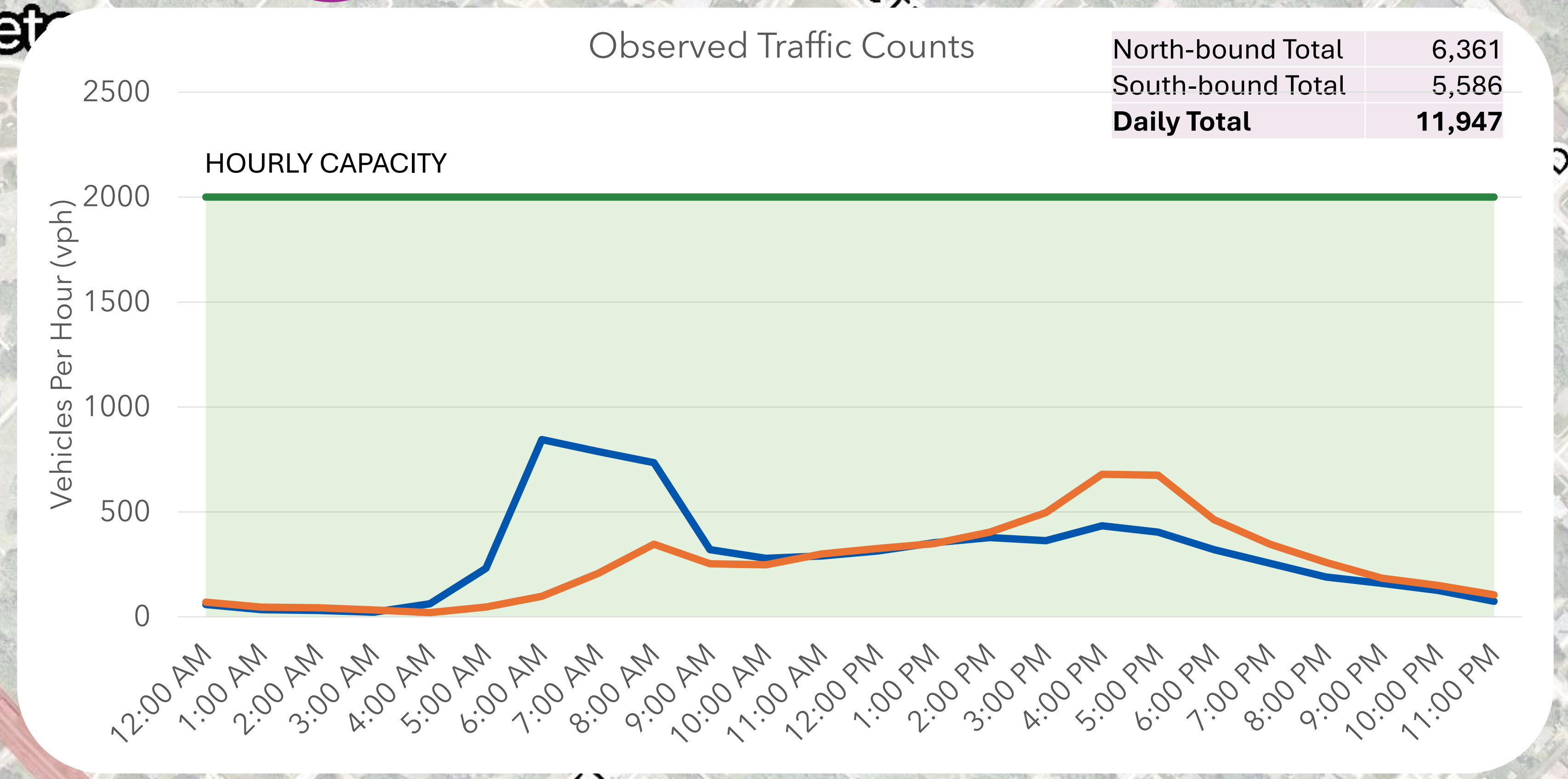
**1 South of Birmingham Ave**



**2 South of Hickman St**

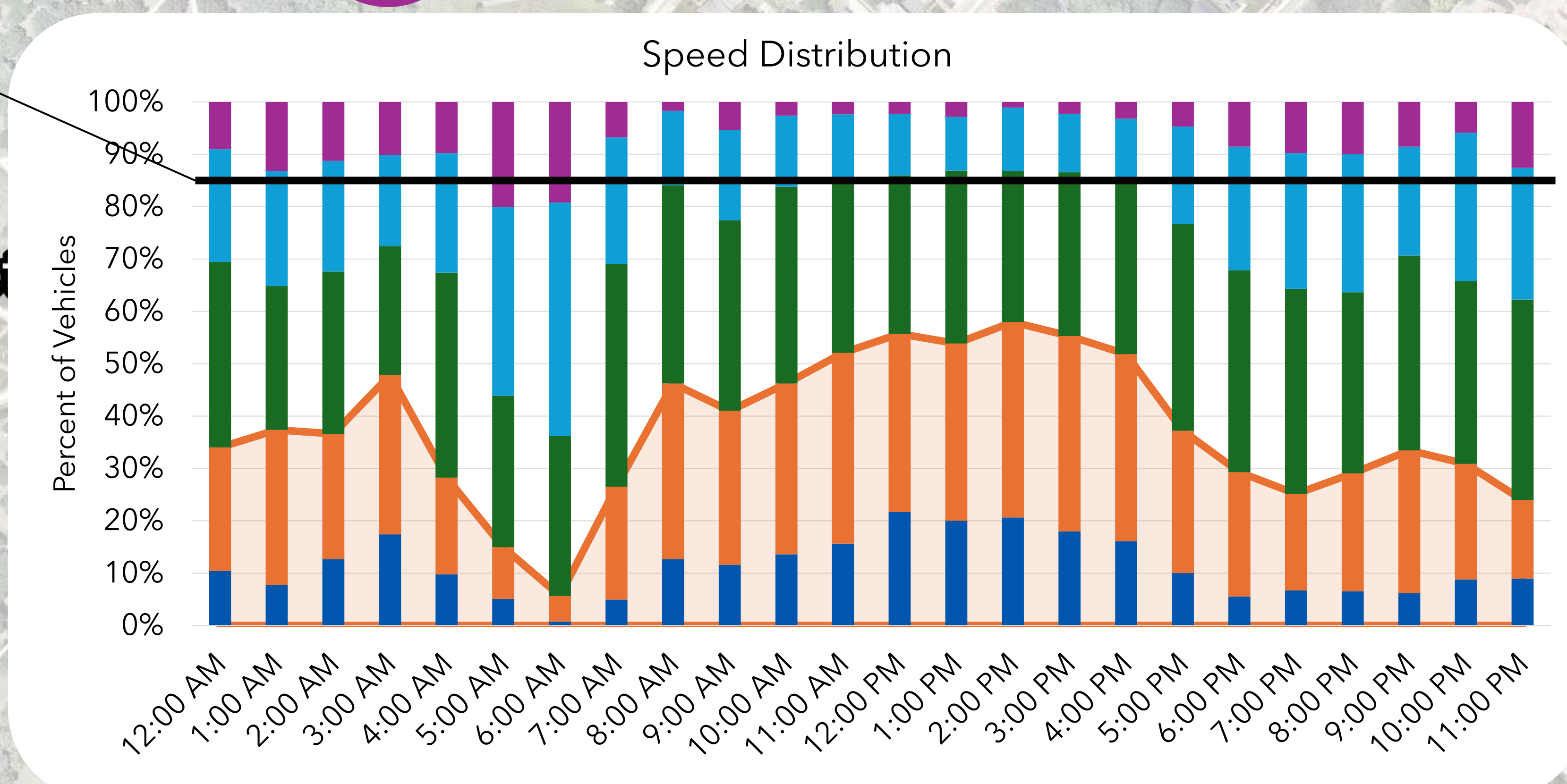
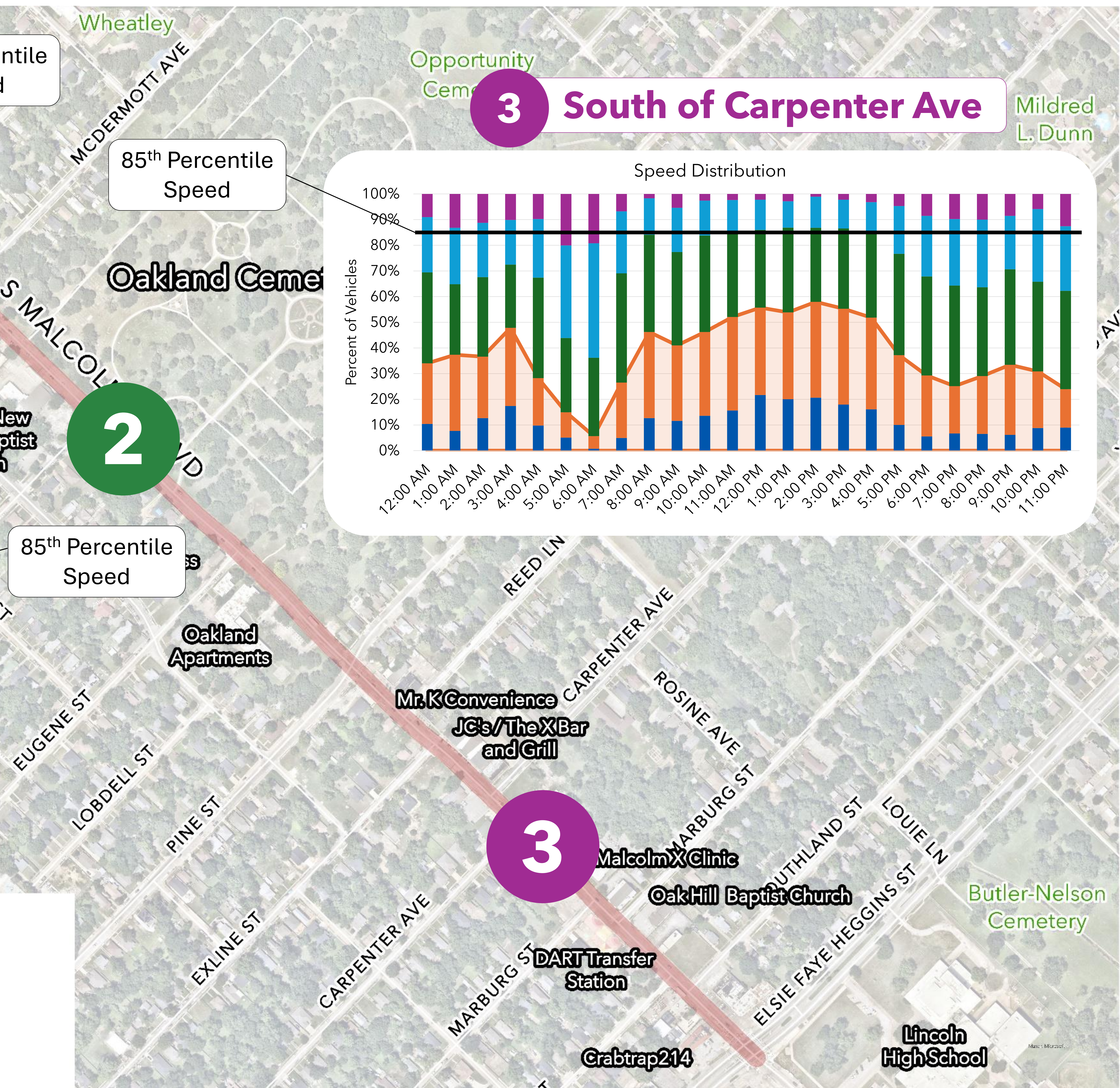
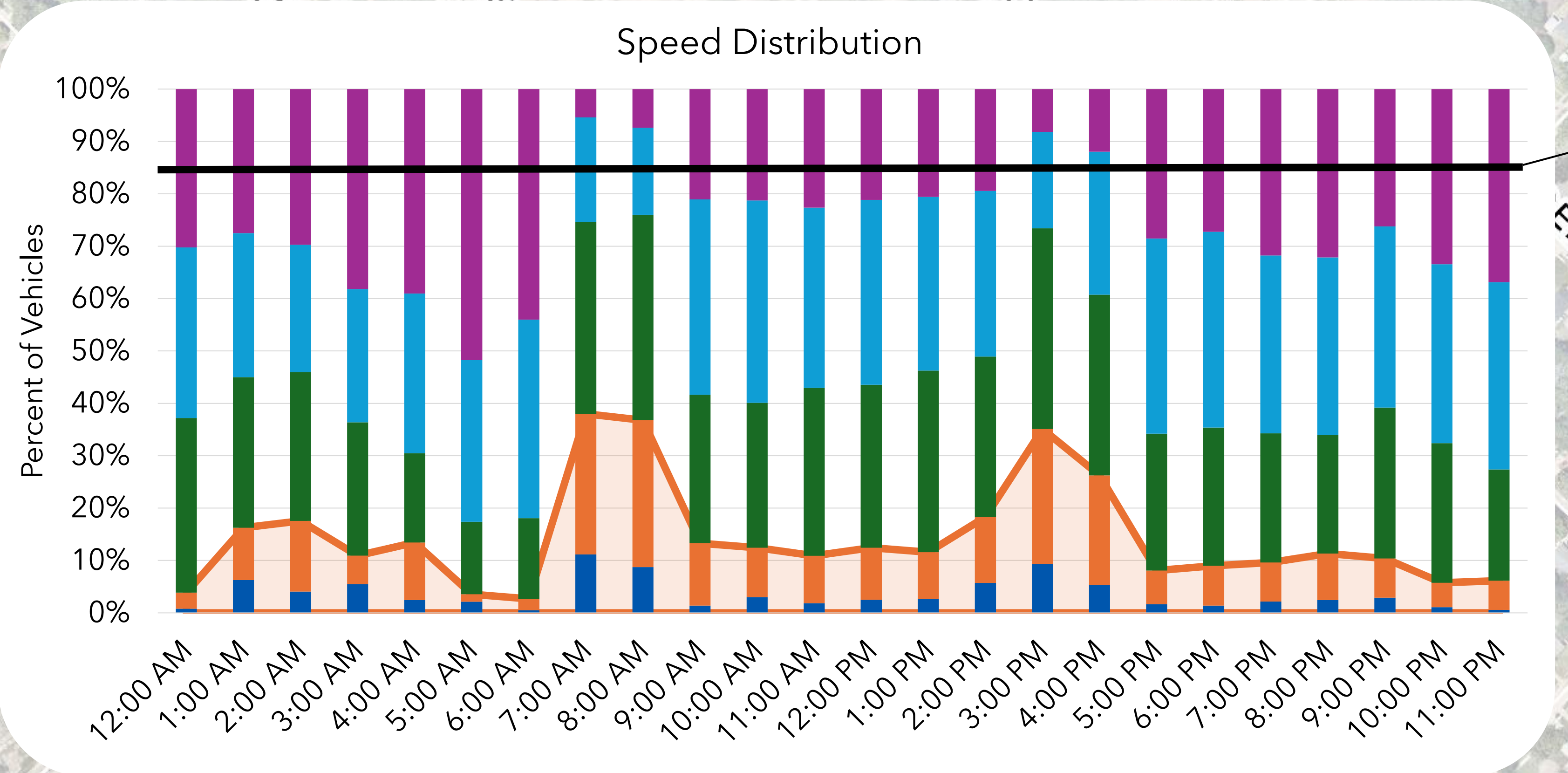
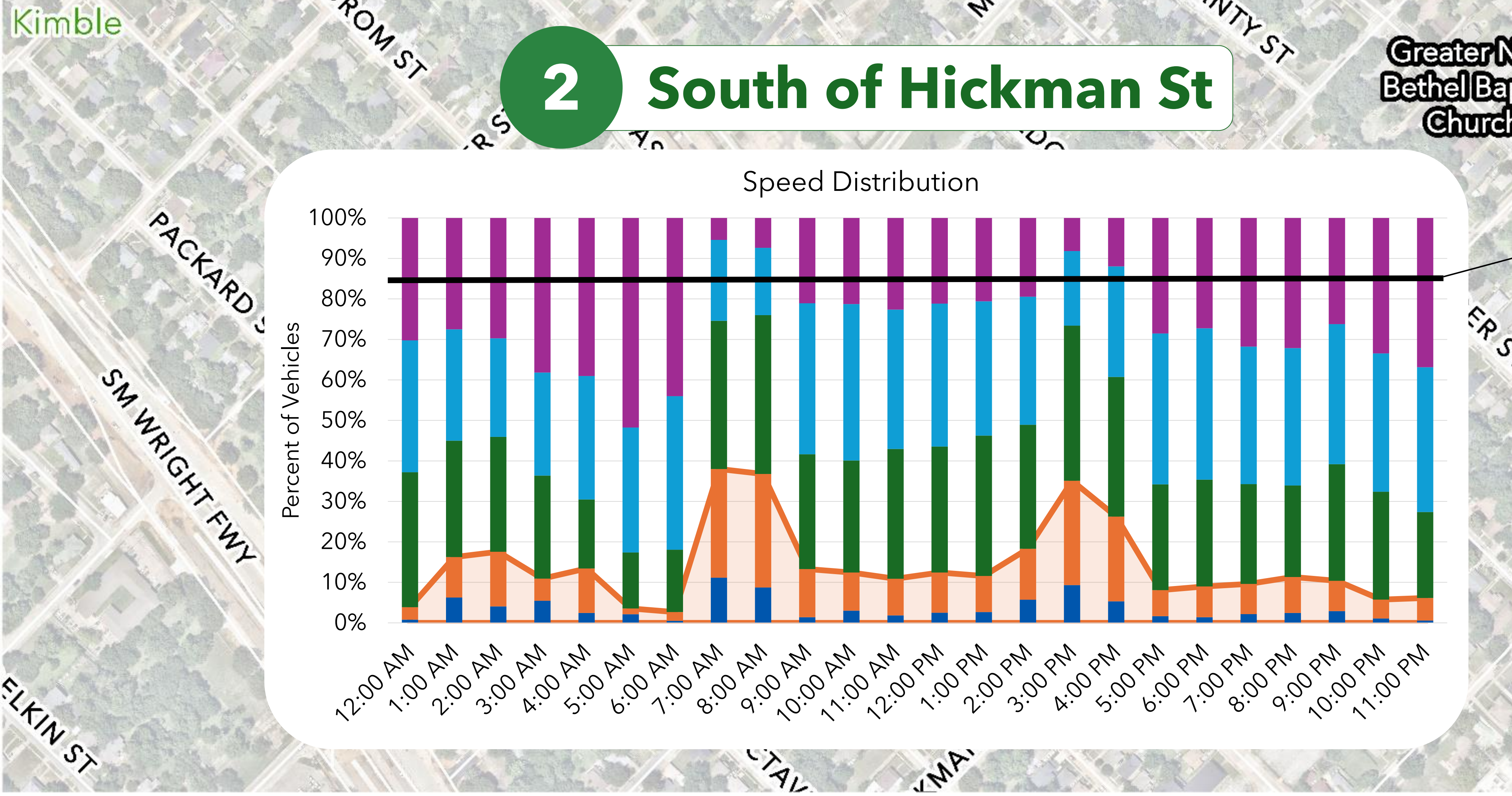
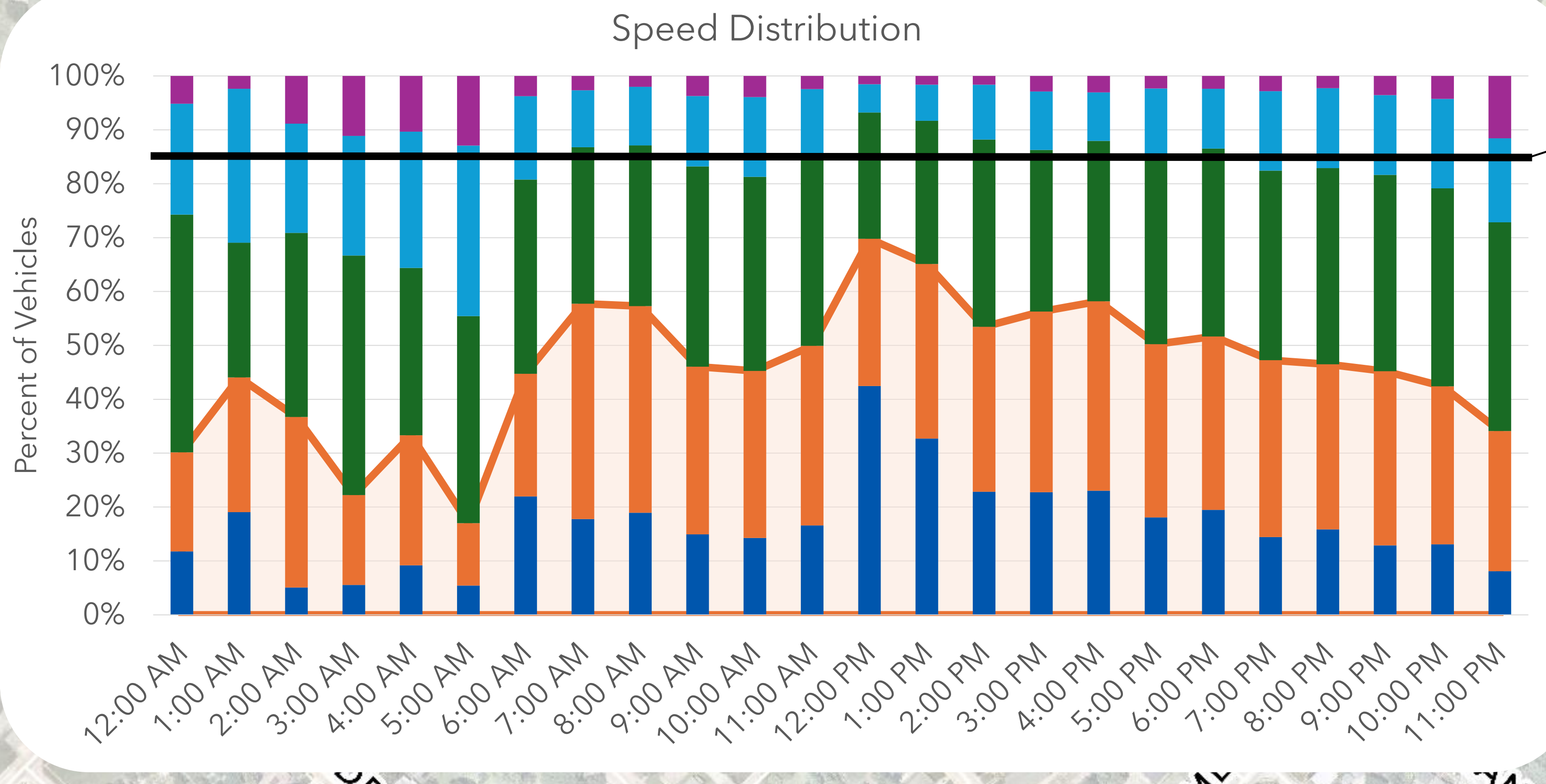
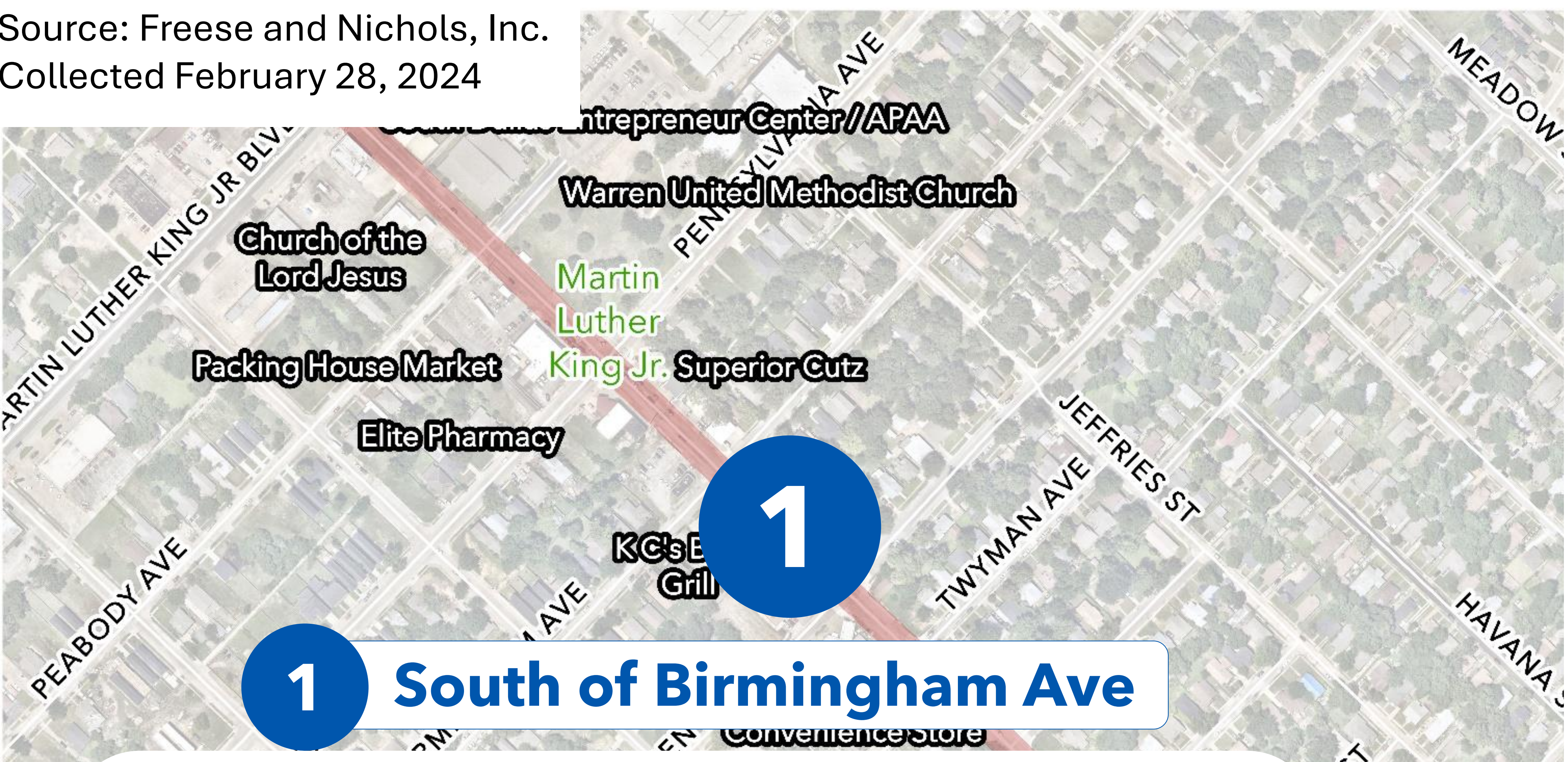


**3 South of Carpenter Ave**



# MALCOLM X BOULEVARD TRANSPORTATION CORRIDOR STUDY







## Observed Traffic Speeds





# MALCOLM X BOULEVARD TRANSPORTATION CORRIDOR STUDY

Crashes  
2019-2023


## Legend

-  Fatal or Severe Pedestrian or Bicycle Crash
  -  Fatal or Severe Motor Vehicle Crash
  -  Non-Fatal or Severe Bicycle or Pedestrian Crash
  -  Non-Fatal or Severe Motor Vehicle Crash
- Crash Density
-  Sparse
  -  Dense

### Warren Ave to Lenway St



### Malcolm X Blvd @ Carpenter Ave



### Malcolm X Blvd @ Elsie Faye Heggins St



Source: TxDOT Crash Records Information System



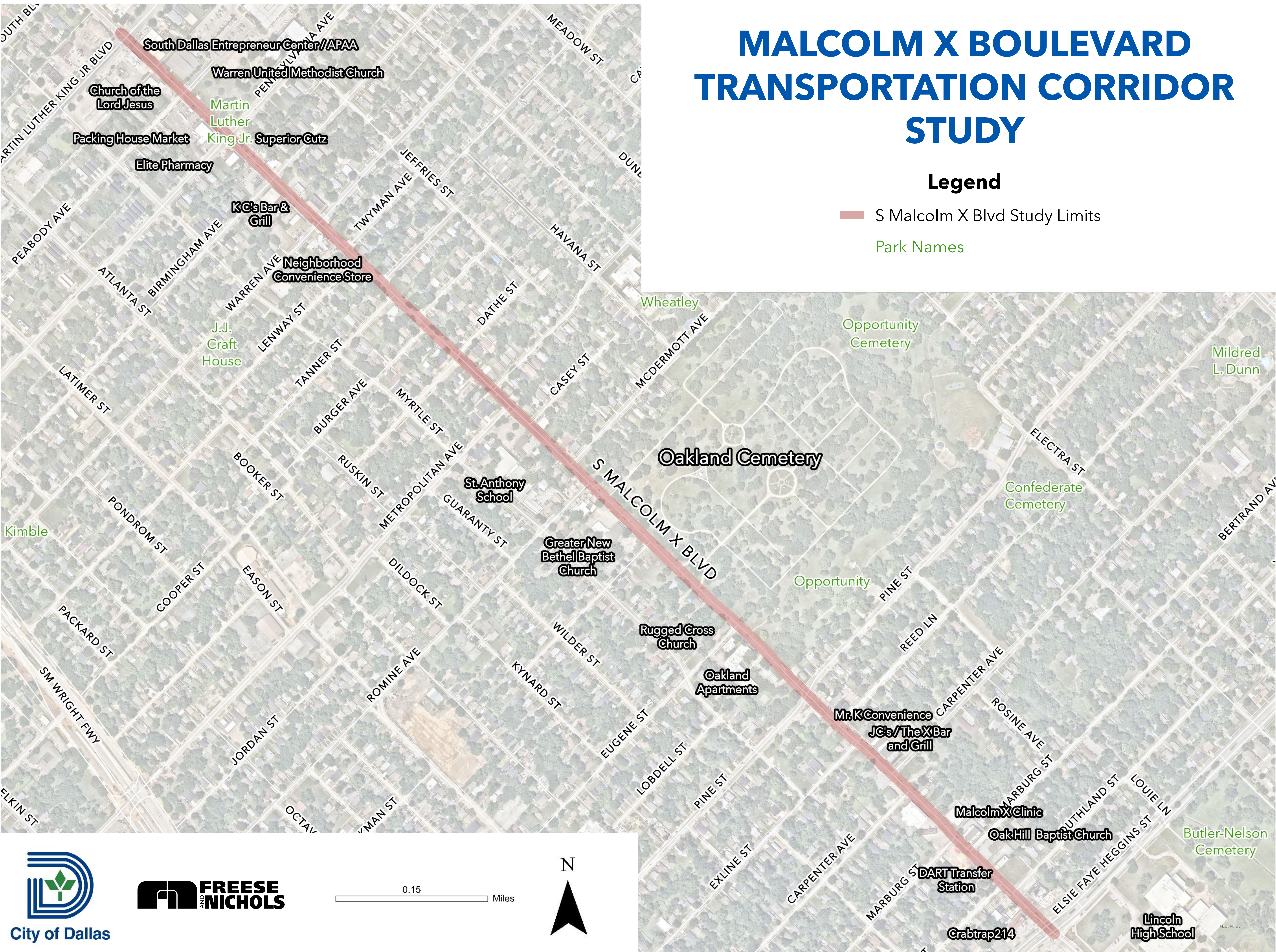
0.15 Miles



# MALCOLM X BOULEVARD TRANSPORTATION CORRIDOR STUDY

## Legend

- S Malcolm X Blvd Study Limits
- Park Names



0.15 Miles

