

# Dallas Bike Plan

## Council District 12 Focus Meeting

June 3, 2024





# DALLAS BIKE PLAN

2024

# Purpose of this Meeting

To present a revised strategy for the bike network in Council District 12, given uncertainties about the future operation of the roadway network due to the ongoing construction of the DART Silver Line.

Evaluation of the Council District 12 area can continue after construction of the Cotton Belt Trail is complete.



Introduction

## Goals

**Update the Bike Network** to reflect existing conditions, priority destinations or connections, and desired facility types comfortable for a wide range of ages and abilities.

**Update design standards** for bike facilities based upon identified national, state, and local best practices.

**Create a prioritized and phased implementation plan** that identifies “quick win” priority bike facilities and establishes priorities for future capital improvement programs. The focus should be on what can be built within the next five years.

**Set a path for incorporating the Dallas Bike Plan** in the City’s guiding policies, plans, and codes.





# Achievements since the 2011 Bike Plan

- From 0 mi → to **84 mi of on-street bike lanes**
- From 130 mi → to **174 mi of trails & off-street bike facilities** *(existing & funded)*
- The City has passed landmark plans & manuals:
  - Complete Streets Design Manual (2016)
  - Downtown Dallas 360 Plan (2017)
  - Street Design Manual (updated 2019)
  - Comprehensive Environmental & Climate Action Plan (CECAP) (2020)
  - Connect Dallas Strategic Mobility Plan (2021)
  - Racial Equity Plan (REP) (2022)
  - Dallas Vision Zero Action Plan (2022)

Introduction

# Purpose of this Plan



*Fifty percent of all car trips in the US are three miles or less*



*Short trips make up at least 40% of trips in most areas of Dallas.*



# DALLAS BIKE PLAN

2022

2023

2024

SPRING

SUMMER

FALL

WINTER

PROJECT  
KICKOFF

EXISTING CONDITIONS  
EVALUATION

PHASE 1 & 2  
PUBLIC ENGAGEMENT

PHASE 3  
PUBLIC ENGAGEMENT

PHASE 4  
PUBLIC ENGAGEMENT

DRAFT  
BIKE NETWORK

PROJECT ANALYSES  
& REPORTING

FINALIZE  
PRIORITY PROJECTS

FINALIZE  
IMPLEMENTATION PLAN

FINALIZE  
PROPOSED BIKE NETWORK

FINALIZE BIKE PLAN  
DOCUMENTATION

FINAL PLAN  
ADOPTION PROCESS



Before we get  
technical...



# Facility Types

## BIKE ROUTE



## BIKE BOULEVARD



Speed Management



Volume Management



Wayfinding

# Facility Types

## VISUALLY SEPARATED



## PHYSICALLY SEPARATED



Separated Bike Lane



Concrete-Separated Bike Lane



Raised Two-Way Bike Lanes

# Facility Types

## TRAILS



# Help Plan Your Community's Bike Network

**TUESDAY**  
**JUNE 04<sup>th</sup>**  
6:00 - 8:00pm

**WANT TO BIKE IN DEEP ELLUM?** JOIN US!  
we want to hear from you!

Join the meeting to refine the bike connection from Downtown to East Dallas & the Santa Fe Trail. Help define the best route!

**@ LIFE IN DEEP ELLUM**  
2803 Taylor St, Dallas, TX 75226  
For more information visit [www.bit.ly/DALLASBIKEPLAN2024](http://www.bit.ly/DALLASBIKEPLAN2024)



RSVP to attend virtually. Scan QR code or visit [www.bit.ly/BIKEPLAN-D2](http://www.bit.ly/BIKEPLAN-D2)



**WEDNESDAY**  
**JUNE 05<sup>th</sup>**  
— 6:00-8:00pm

**WANT TO BIKE IN DALLAS?** JOIN US!  
we want to hear from you!

**DISTRICT 11 JOIN US!**

**@ CHURCHILL LIBRARY**  
6906 Churchill Way, Dallas, TX 75230  
For more information visit [www.bit.ly/DALLASBIKEPLAN2024](http://www.bit.ly/DALLASBIKEPLAN2024)



RSVP to attend virtually. Scan QR code or visit [www.bit.ly/BIKEPLAN-D11](http://www.bit.ly/BIKEPLAN-D11)



**THURSDAY**  
**JUNE 06<sup>th</sup>**  
— 6:00-8:00pm

**WANT TO BIKE IN DALLAS?** JOIN US!  
we want to hear from you!

**DISTRICT 8 JOIN US!**

**@ POLK-WISDOM LIBRARY**  
7151 Library Ln, Dallas, TX 75232  
For more information visit [www.bit.ly/DALLASBIKEPLAN2024](http://www.bit.ly/DALLASBIKEPLAN2024)



RSVP to attend virtually. Scan QR code or visit [www.bit.ly/BIKEPLAN-D8](http://www.bit.ly/BIKEPLAN-D8)



**WANT TO BIKE THROUGH UPTOWN PARALLEL TO THE BUSY KATY TRAIL?**

[bit.ly/katytrailroute](http://bit.ly/katytrailroute)

**THE ONLINE SURVEY WILL BE OPEN UNTIL**  
**JUNE 23<sup>rd</sup>**

SCAN ME



Join the meeting to refine the bike connection from Downtown to Knox Henderson, Mockingbird Station, and beyond. Help define the best route!

Meetings

# Help Plan Your Community's Bike Network

[www.bit.ly/  
DALLASBIKEPLAN2024](http://www.bit.ly/DALLASBIKEPLAN2024)



Project Website



Any questions  
so far?



Let's look at the  
map!

# Purpose of this Meeting

To present a revised strategy for the bike network in Council District 12, given uncertainties about the future operation of the roadway network due to the ongoing construction of the DART Silver Line.

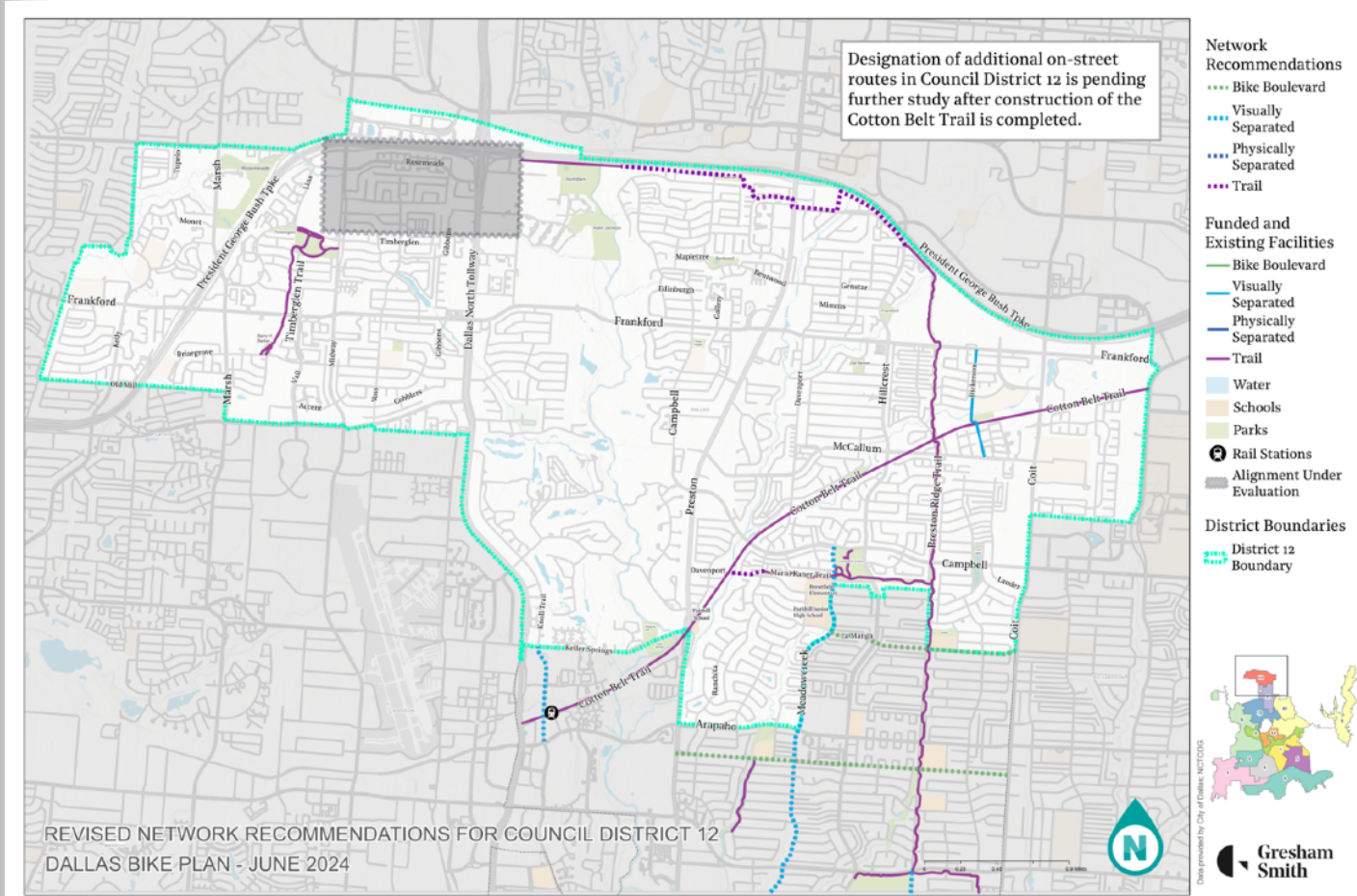
Evaluation of the Council District 12 area can continue after construction of the Cotton Belt Trail is complete.



Evaluation

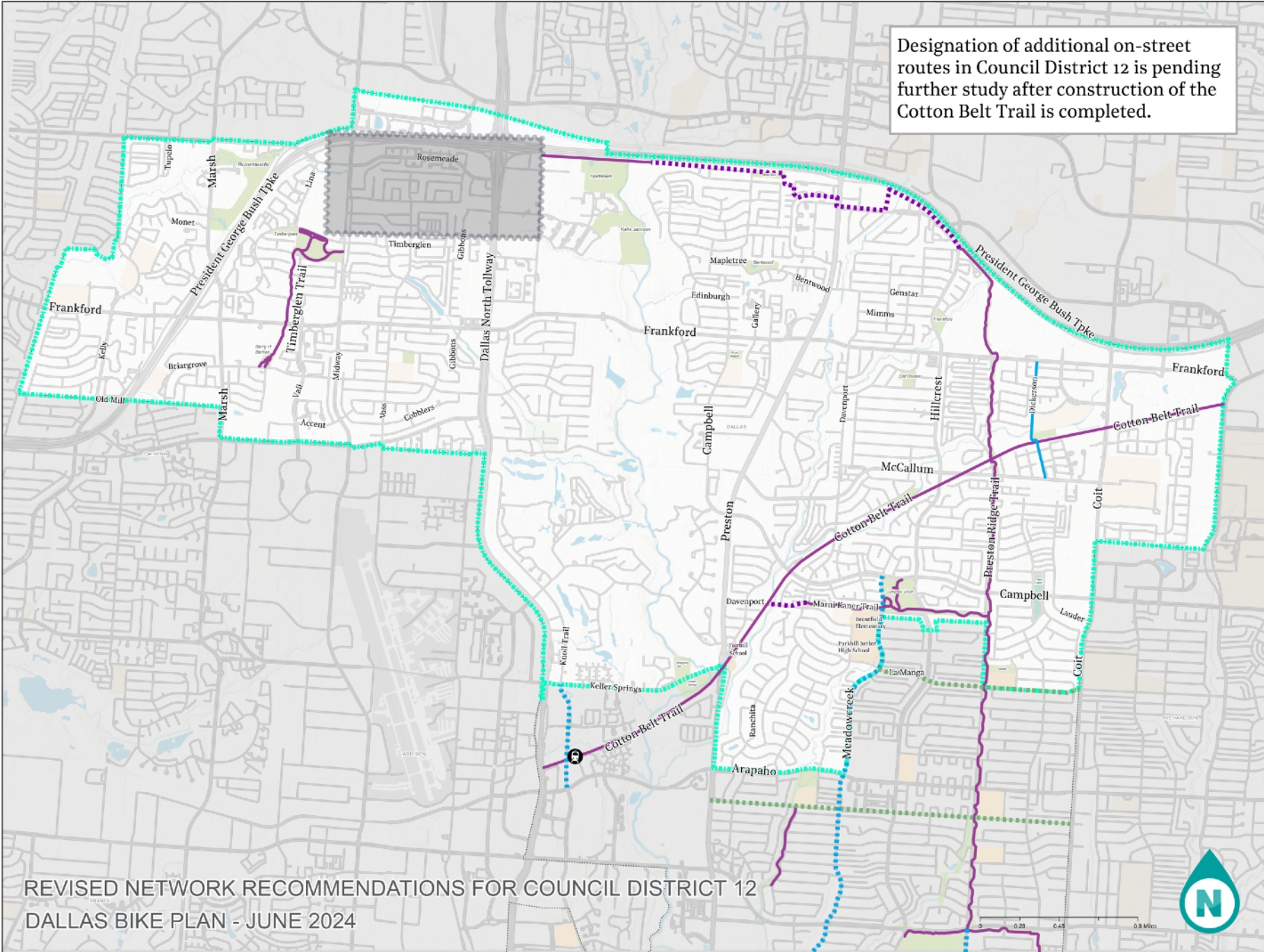


# District 12 Bike Plan Map

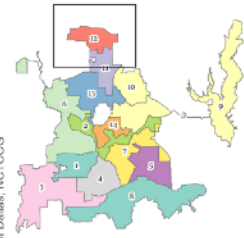


Evaluation

Designation of additional on-street routes in Council District 12 is pending further study after construction of the Cotton Belt Trail is completed.



- Network Recommendations**
  - Bike Boulevard
  - Visually Separated
  - Physically Separated
  - Trail
- Funded and Existing Facilities**
  - Bike Boulevard
  - Visually Separated
  - Physically Separated
  - Trail
  - Water
  - Schools
  - Parks
  - Rail Stations
  - Alignment Under Evaluation
- District Boundaries**
  - District 12 Boundary



REVISED NETWORK RECOMMENDATIONS FOR COUNCIL DISTRICT 12  
DALLAS BIKE PLAN - JUNE 2024



Data provided by City of Dallas; NCTCOG



# Submit Your Comments Through the Survey

Evaluation

**WANT TO BIKE  
IN DALLAS?**  
we want to hear from you!

[www.bit.ly/northdallasroutes](http://www.bit.ly/northdallasroutes)

SCAN ME

ONLINE SURVEY  
OPEN UNTIL  
**JUNE 23<sup>rd</sup>**

Complete the survey to refine the revised bike network for Council District 12, given road network uncertainties due to DART Silver Line construction.