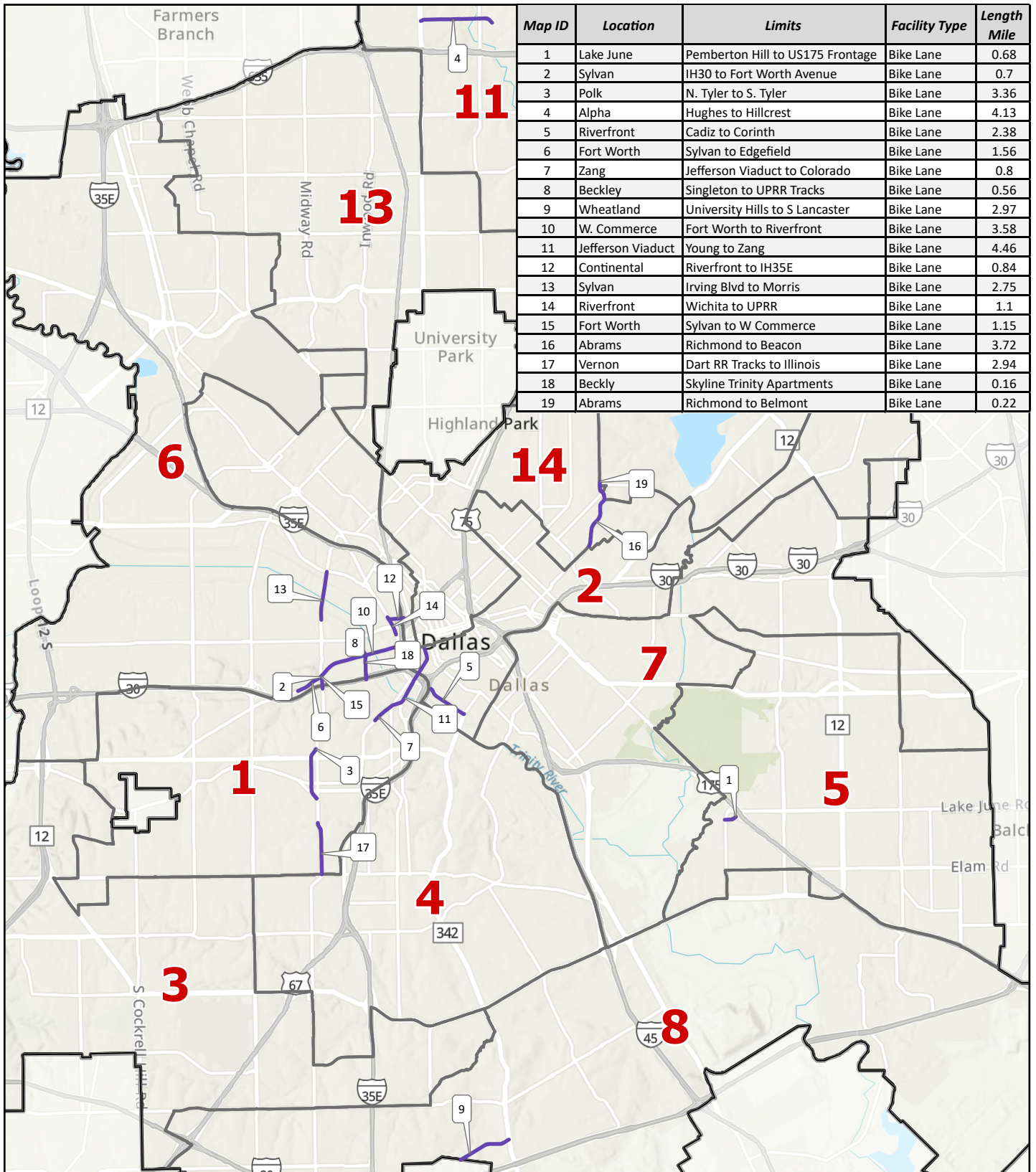


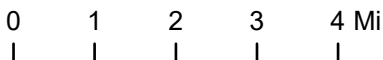


# City of Dallas Bike Lanes



Map ID	Location	Limits	Facility Type	Length Mile
1	Lake June	Pemberton Hill to US175 Frontage	Bike Lane	0.68
2	Sylvan	IH30 to Fort Worth Avenue	Bike Lane	0.7
3	Polk	N. Tyler to S. Tyler	Bike Lane	3.36
4	Alpha	Hughes to Hillcrest	Bike Lane	4.13
5	Riverfront	Cadiz to Corinth	Bike Lane	2.38
6	Fort Worth	Sylvan to Edgefield	Bike Lane	1.56
7	Zang	Jefferson Viaduct to Colorado	Bike Lane	0.8
8	Beckley	Singleton to UPRR Tracks	Bike Lane	0.56
9	Wheatland	University Hills to S Lancaster	Bike Lane	2.97
10	W. Commerce	Fort Worth to Riverfront	Bike Lane	3.58
11	Jefferson Viaduct	Young to Zang	Bike Lane	4.46
12	Continental	Riverfront to IH35E	Bike Lane	0.84
13	Sylvan	Irving Blvd to Morris	Bike Lane	2.75
14	Riverfront	Wichita to UPRR	Bike Lane	1.1
15	Fort Worth	Sylvan to W Commerce	Bike Lane	1.15
16	Abrams	Richmond to Beacon	Bike Lane	3.72
17	Vernon	Dart RR Tracks to Illinois	Bike Lane	2.94
18	Beckly	Skyline Trinity Apartments	Bike Lane	0.16
19	Abrams	Richmond to Belmont	Bike Lane	0.22

 Bike Lane  
 Council District



Esri, NASA, NGA, USGS, Texas Parks & Wildlife, Esri, TomTom, Garmin, SafeGraph, METI/NASA, USGS, EPA, NPS, USDA, USFWS, City of Dallas

Created on April 1, 2024 by the City of Dallas Public Works Department



**City of Dallas**