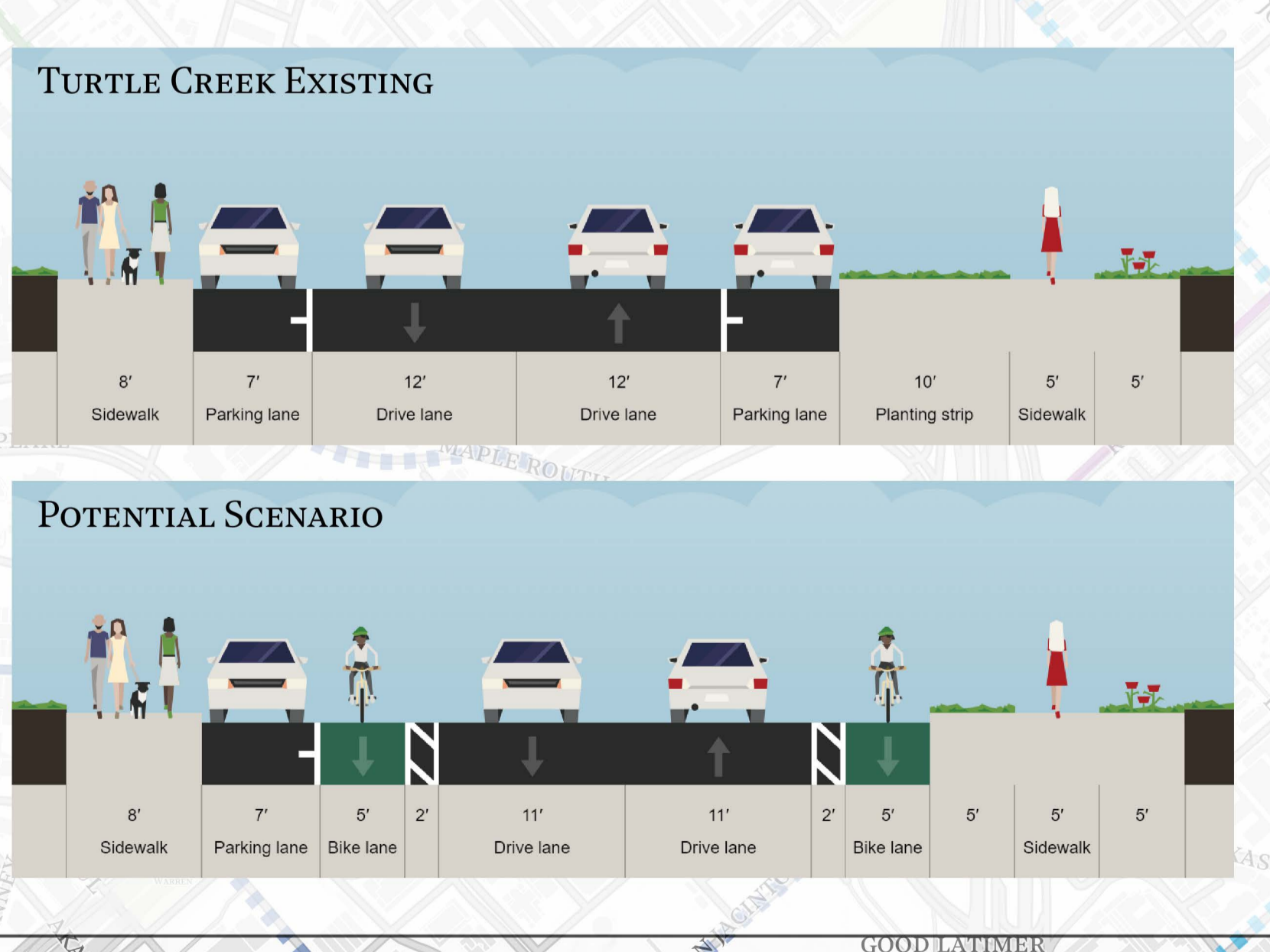
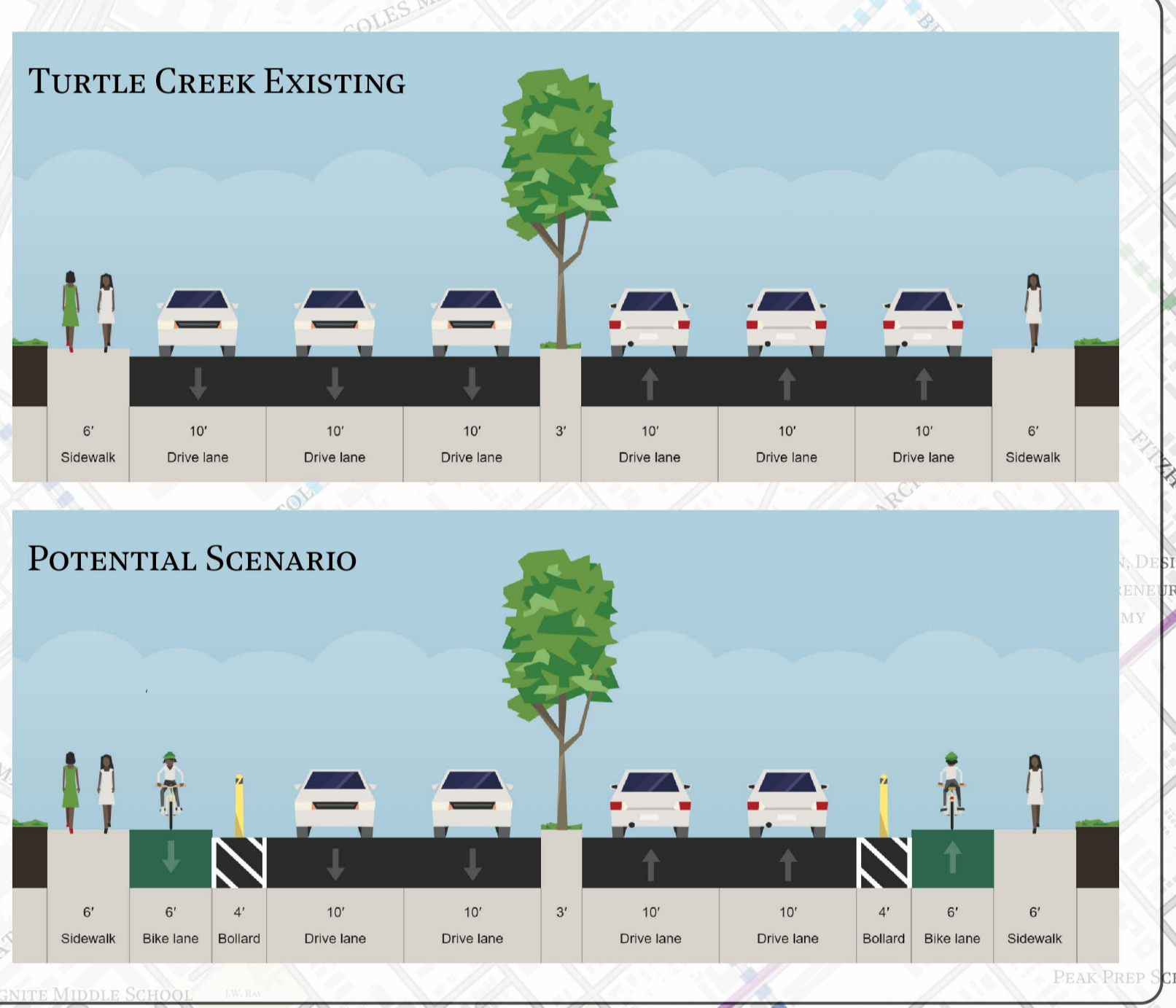
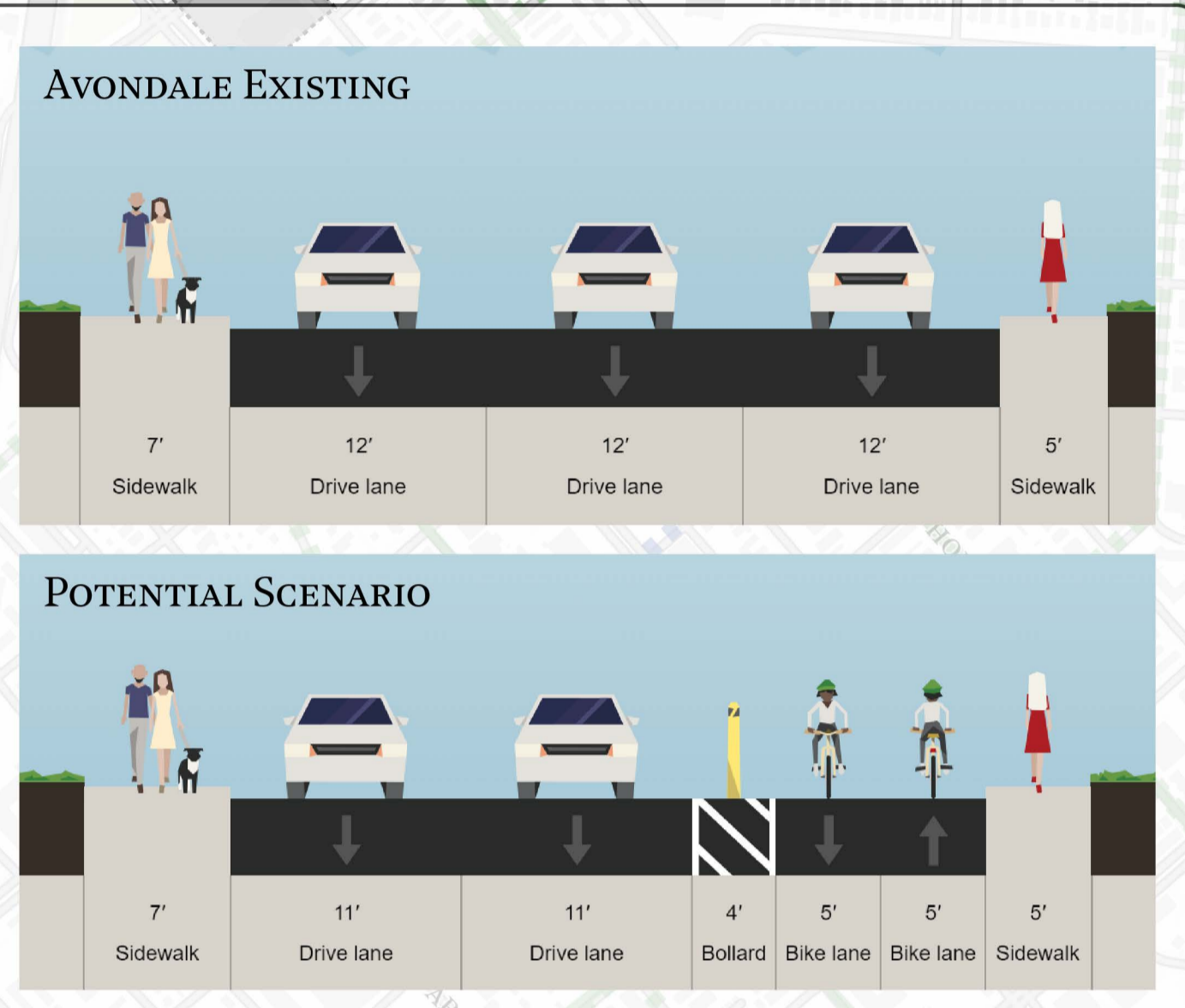

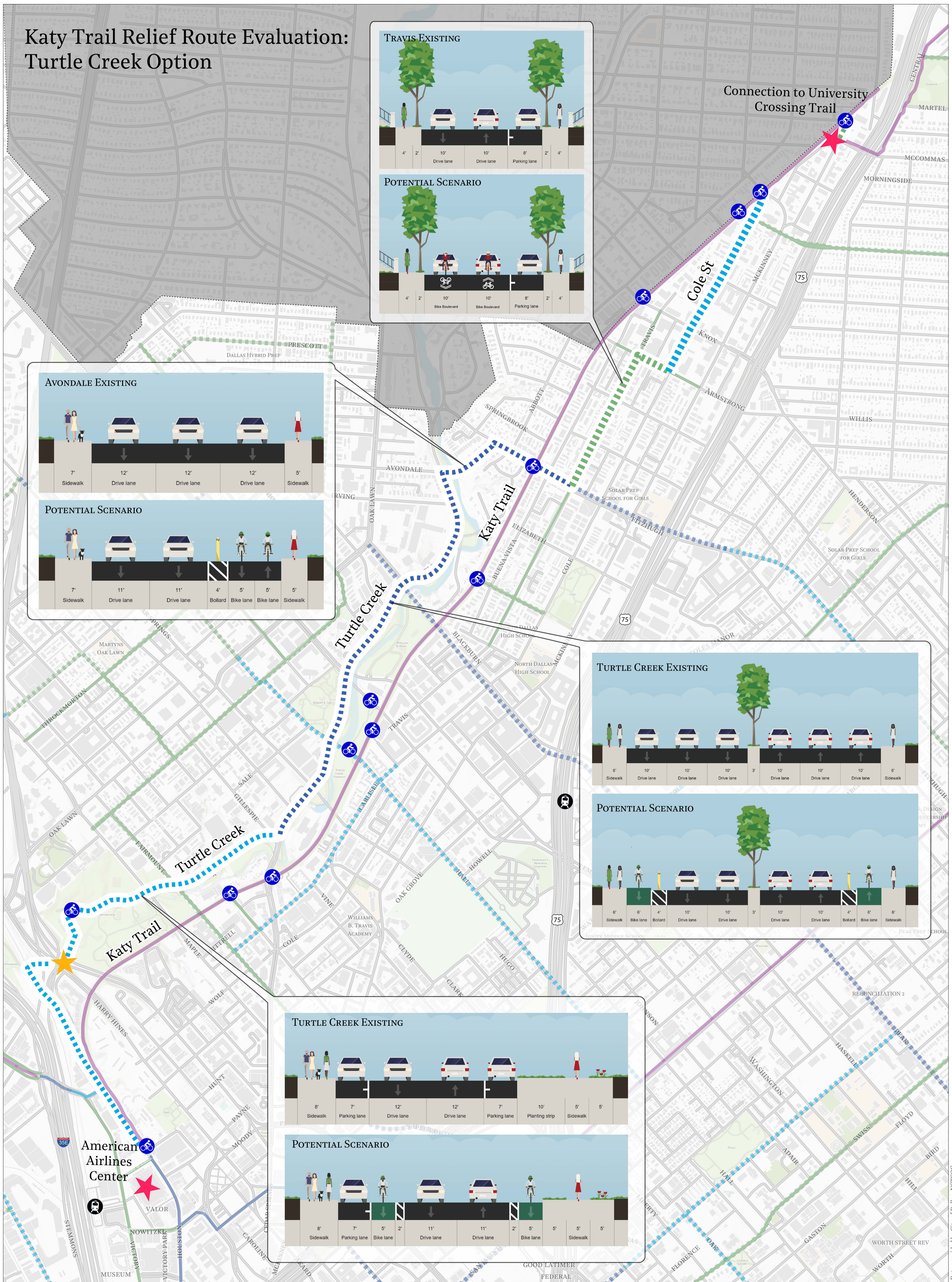


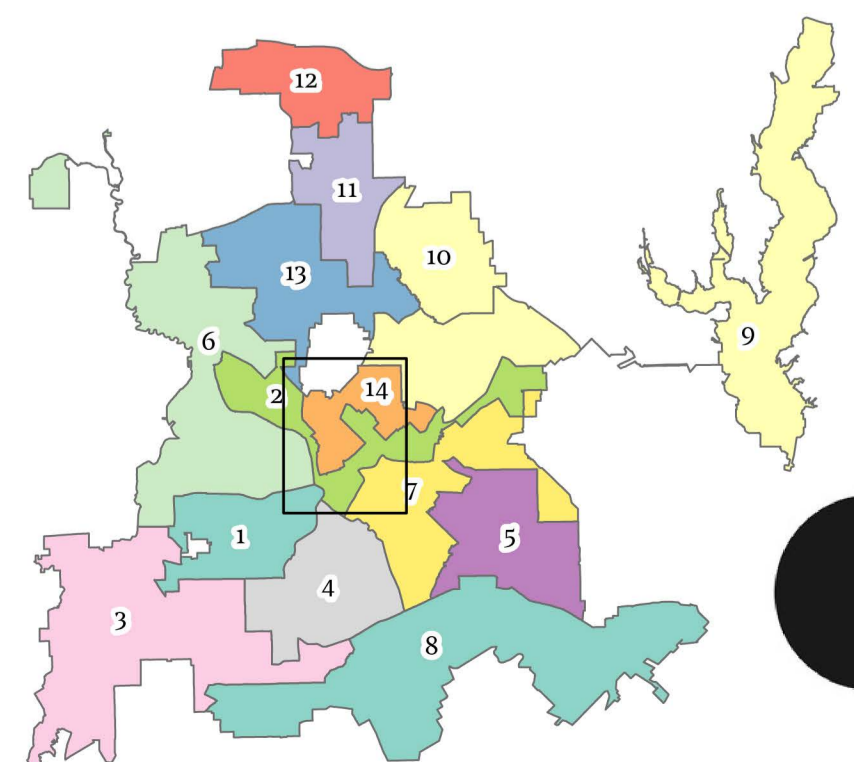
Katy Trail Relief Route Evaluation: Turtle Creek Option



- Funded and Existing Facilities**
- Bike Boulevard
 - Visually Separated
 - Physically Separated
 - Trail

- Network Recommendations**
- Bike Boulevard
 - Visually Separated
 - Physically Separated
 - Trail

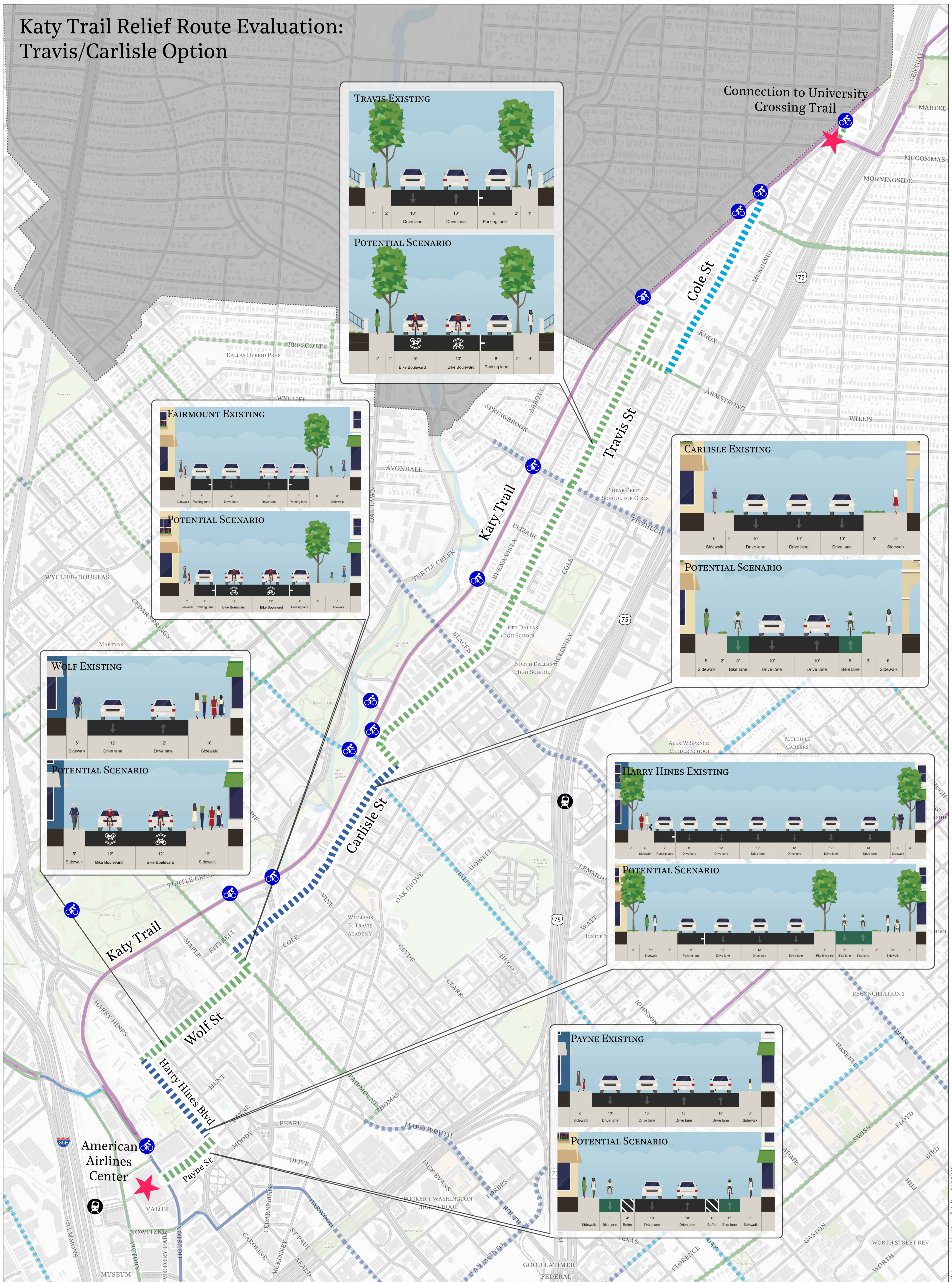
- Water
- Schools
- Parks
- Rail Stations
- Trail Access Points
- Riverchon Park Bridge/Tunnel Connection to Houston



0 0.05 0.1 0.2 Miles



Katy Trail Relief Route Evaluation: Travis/Carlisle Option



Funded and Existing Facilities

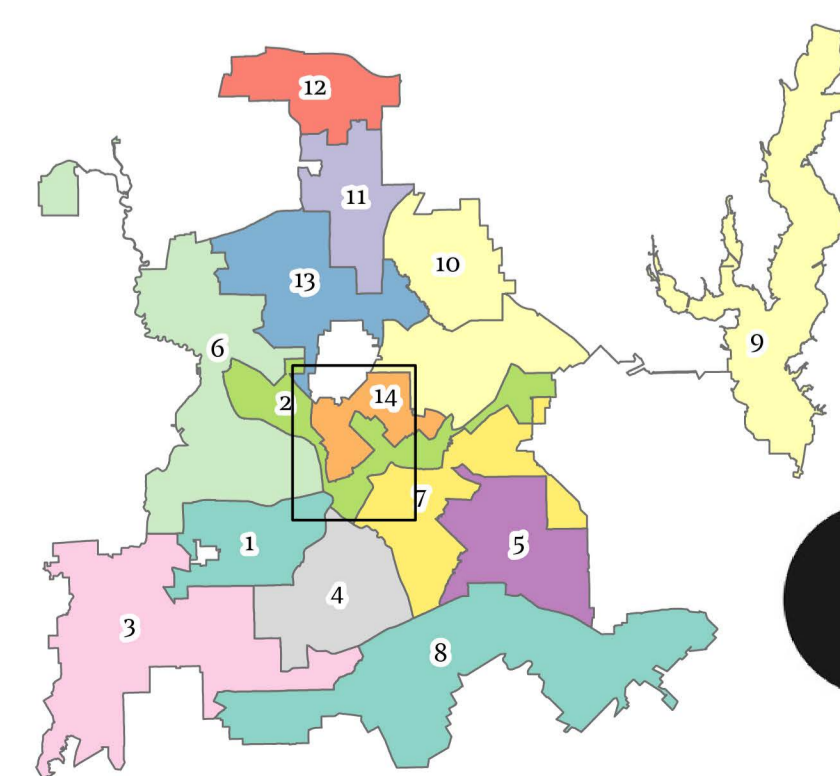
- Bike Boulevard
- Visually Separated
- Physically Separated
- Trail

Network Recommendations

- - - Bike Boulevard
- - - Visually Separated
- - - Physically Separated
- - - Trail

- Water
- Schools
- Parks
- Rail Stations
- Trail Access Points

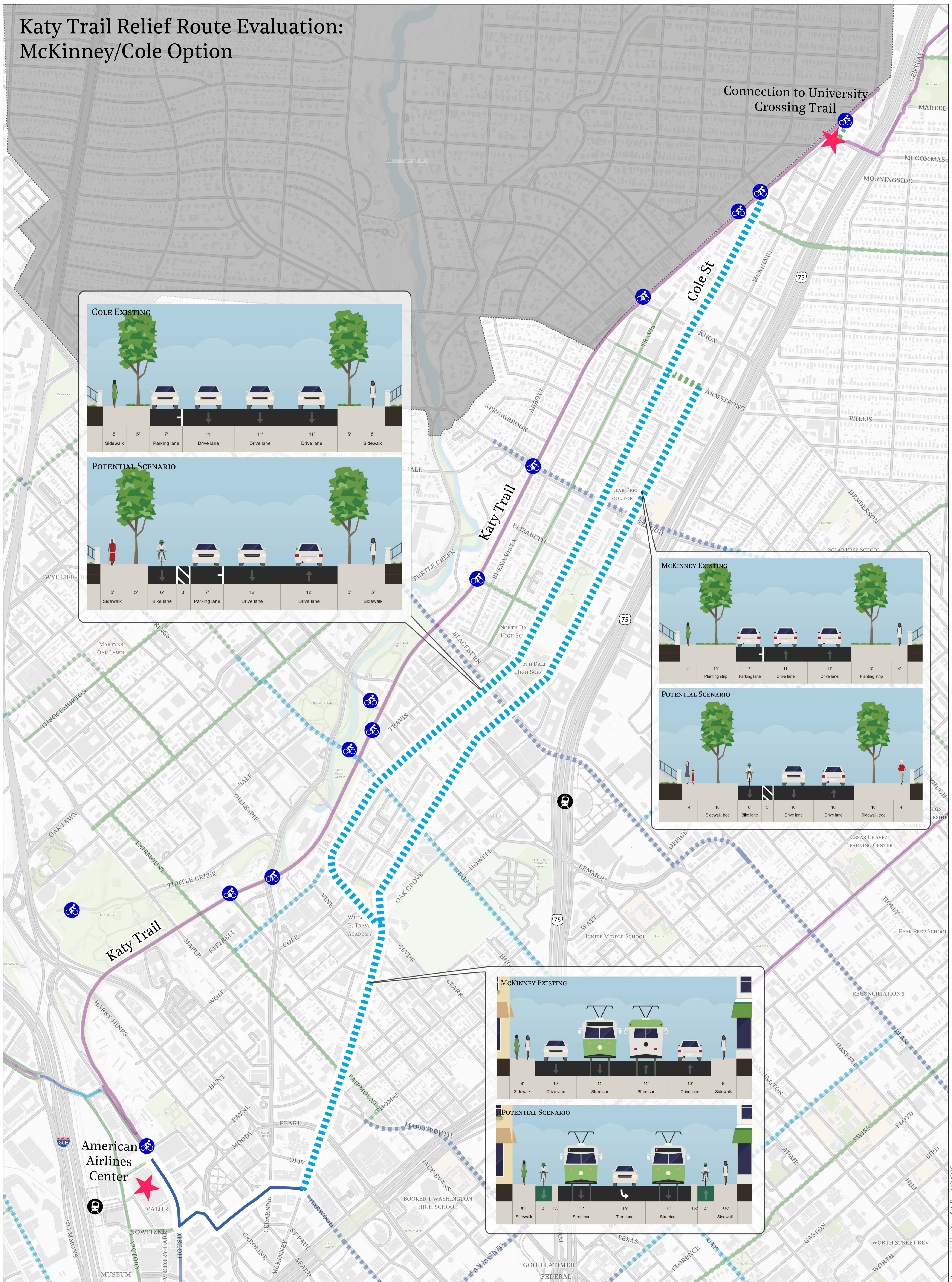
NETWORK RECOMMENDATIONS
DALLAS BIKE PLAN



0 0.05 0.1 0.2 Miles



Katy Trail Relief Route Evaluation: McKinney/Cole Option



Funded and Existing Facilities

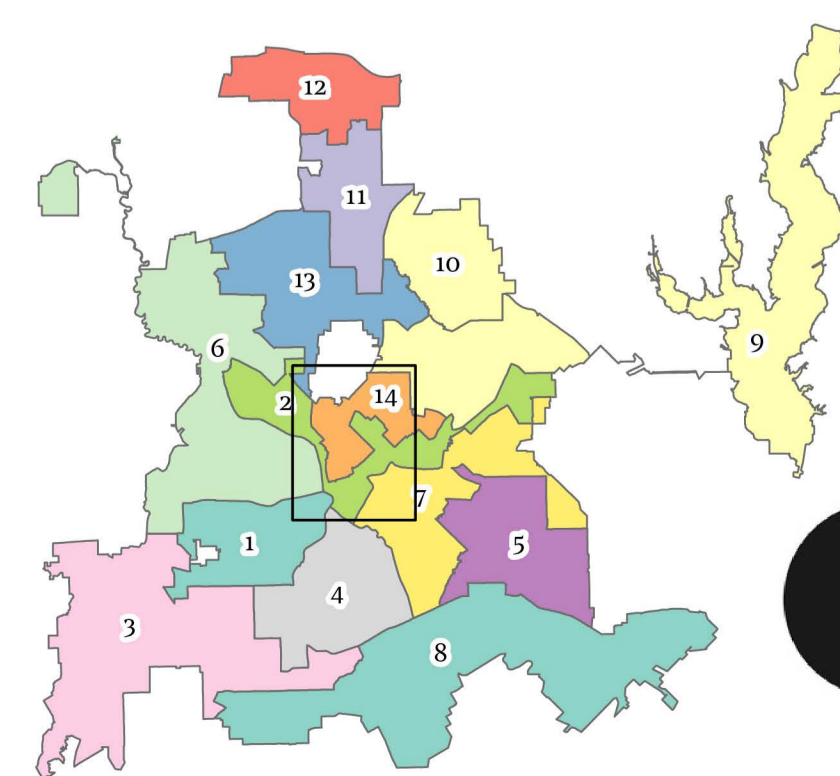
- Bike Boulevard
- Visually Separated
- Physically Separated
- Trail

Network Recommendations

- Bike Boulevard
- Visually Separated
- Physically Separated
- Trail

- Water
- Schools
- Parks
- Rail Stations
- Trail Access Points

NETWORK RECOMMENDATIONS
DALLAS BIKE PLAN



0 0.05 0.1 0.2 Miles



Data provided by City of Dallas, NCTCOG

