

Memorandum



CITY OF DALLAS

DATE 10 October 2014

TO The Honorable Members of the Transportation and Trinity River Project Committee:
Vonciel Jones Hill (Chair), Lee Kleinman (Vice Chair), Deputy Mayor Pro Tem Monica Alonzo, Mayor Pro Tem Tennell Atkins, Sandy Greyson, and Sheffie Kadane

SUBJECT Dallas Bikeway System Update

On Monday, 13 October 2014 you will be briefed on the Dallas Bikeway System Update. The briefing materials are attached for your review.

Please feel free to contact me if you need additional information.

A handwritten signature in black ink, appearing to read 'Theresa O'Donnell'.

Theresa O'Donnell
Chief Planning Officer

Attachment

c: Honorable Mayor and Members of the City Council
A.C. Gonzalez, City Manager
Warren M.S. Ernst, City Attorney
Craig D. Kinton, City Auditor
Rosa A. Rios, City Secretary
Daniel F. Solis, Administrative Judge
Ryan S. Evans, First Assistant City Manager

Eric D. Campbell, Assistant City Manager
Jill A. Jordan, P.E., Assistant City Manager
Joey Zapata, Assistant City Manager
Mark McDaniel, Assistant City Manager
Jeanne Chipperfield, Chief Financial Officer
Sana Syed, Public Information Officer
Elsa Cantu, Assistant to the City Manager – Mayor & Council



DALLAS BIKEWAY SYSTEM STATUS UPDATE

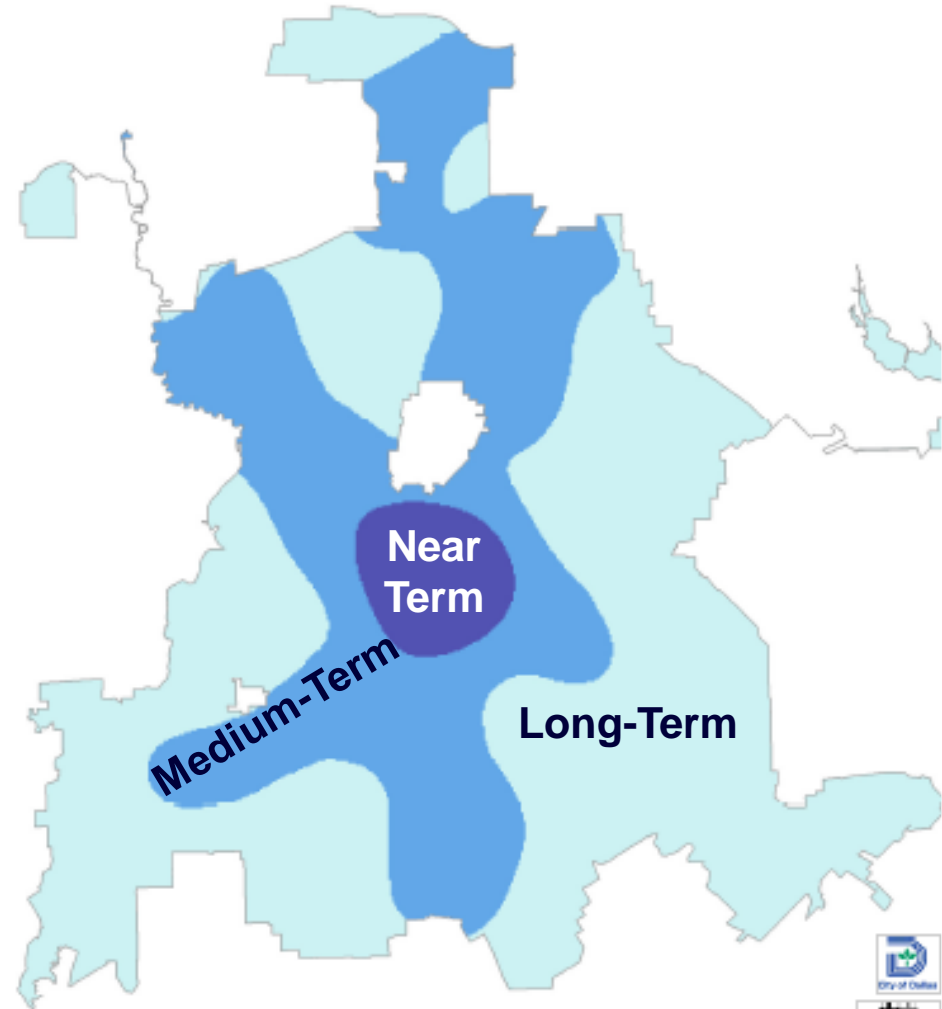
Transportation and Trinity River Project Council Committee
13 October 2014

Briefing Outline

- The purpose of briefing:
 - Provide an overview of the implementation of the On-Street Striping Plan

Dallas Bikeway System General Implementation Strategy (On-Street Facilities)

- Priority implementation nearer to most employment centers, educational facilities, rail transit stations, and trails
- Currently, the Dallas Street Department has \$500,000 per year to implement on-street bike facilities



On-Street Striping Plan

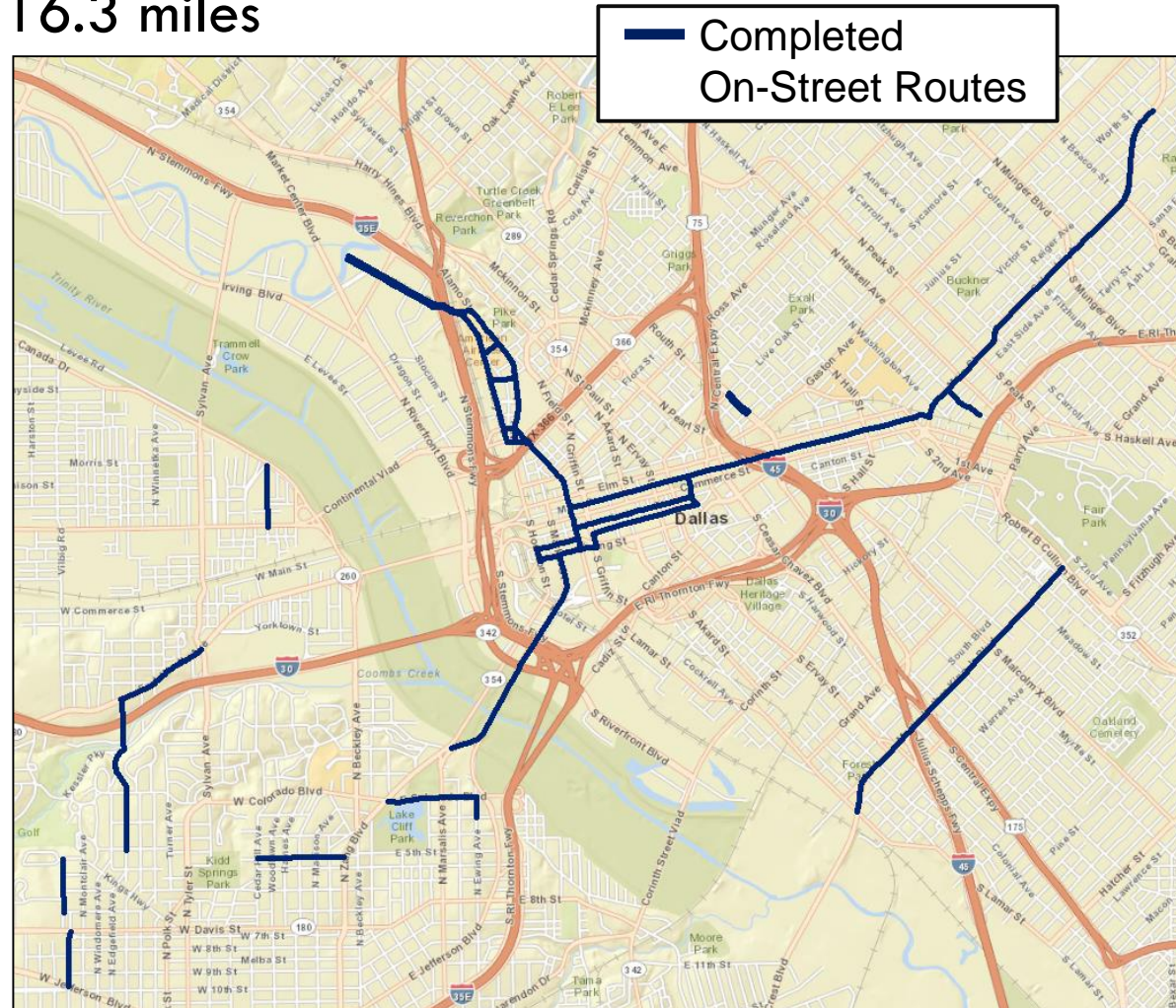
Completed Projects Fiscal Year 12-13 Funds

□ Total Miles Completed: 16.3 miles

- 5th Street *
- All Star Way *
- Alpha *
- Colorado *
- Columbia *
- Continental *
- Edgefield */**
- Ewing *
- Fort Worth Avenue **
- Hill **
- Jackson */**
- Jefferson Viaduct **
- Good Latimer *
- Griffin *
- Harwood *
- Herbert *
- Hi Line *
- Hill *
- Houston *
- Lamar *
- Main */**
- Mary Cliff */**
- MLK Jr. *
- Olive *
- Rosemont *
- Victory *
- Wood */**
- Young *

Note:

- * Shared Lanes
- ** Bike Lanes
- */** Both Facilities Present



On-Street Striping Plan

Planned Projects Fiscal Year 13-14 Funds

□ Total Additional
Miles: 22.8 miles

- Armstrong *
- Buena Vista *
- Cambrick *
- Carlisle *
- Cole **
- Commerce **
- Ellsworth *
- Ervay **
- Fairmount *
- Good Latimer **
- Greenville */**
- Hall */**
- Kit **
- McKinney **
- McMillan **
- Routh *
- St Paul **
- Sylvan [Tyler/Polk] **
- Travis *
- Turtle Creek **

Note:

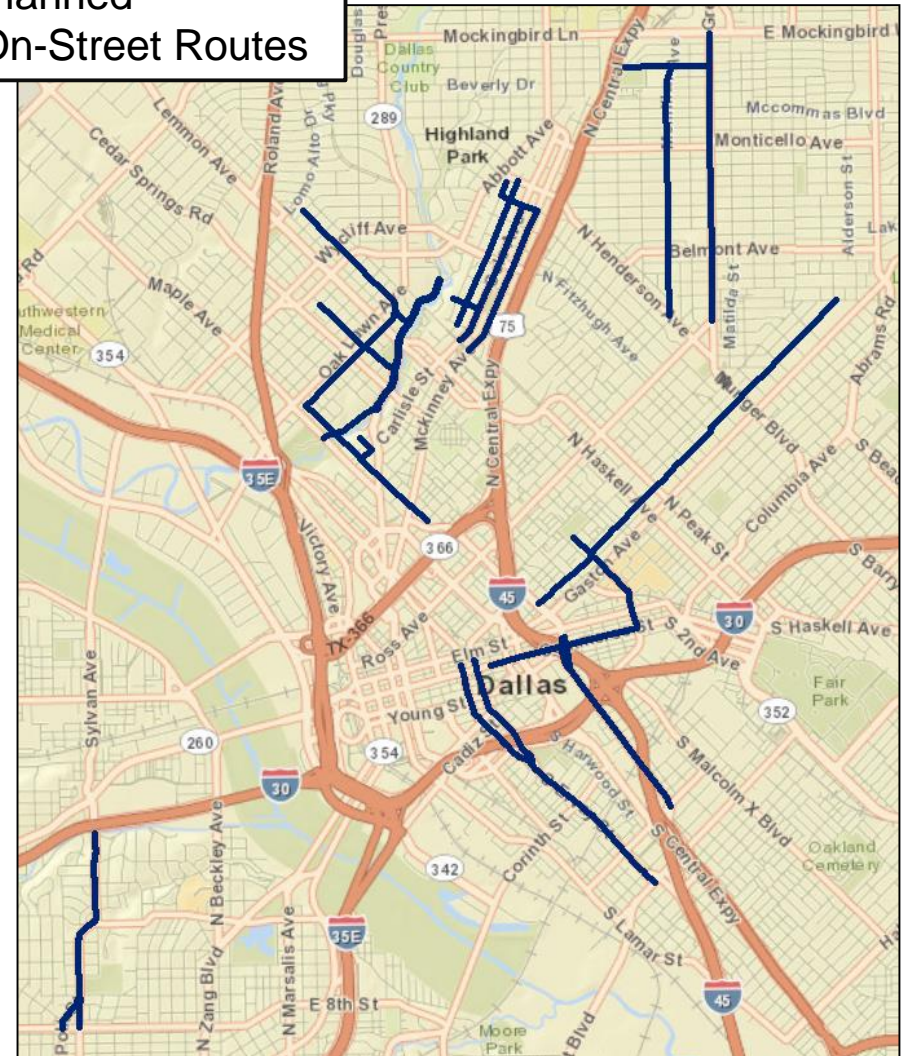
* Shared Lanes

** Bike Lanes

*/** Both Facilities Present

Routes and recommended facility types subject to change

— Planned
On-Street Routes



On-Street Striping Plan

Proposed Projects Fiscal Year 14-15 Funds

□ Total Additional
Miles: 32.3 miles

- Alderson *
- Canty *
- Cox **
- Boedecker *
- Ellsworth *
- Fitzhugh *
- Forest Hills *
- Ferguson **
- Greenbriar **
- Grissom **
- Haines **
- Kenwood *
- Lagow **
- Lakeland *
- Meandering Way *
- Northaven *
- Peyton *
- Riverfront **
- Rosser **
- San Raphael *
- Santa Barbara *
- Sperry *
- St. Michaels *
- Trammel *
- Walling *
- West Shore *
- Willis *

Note:
* Shared Lanes
** Bike Lanes
*/** Both Facilities Present

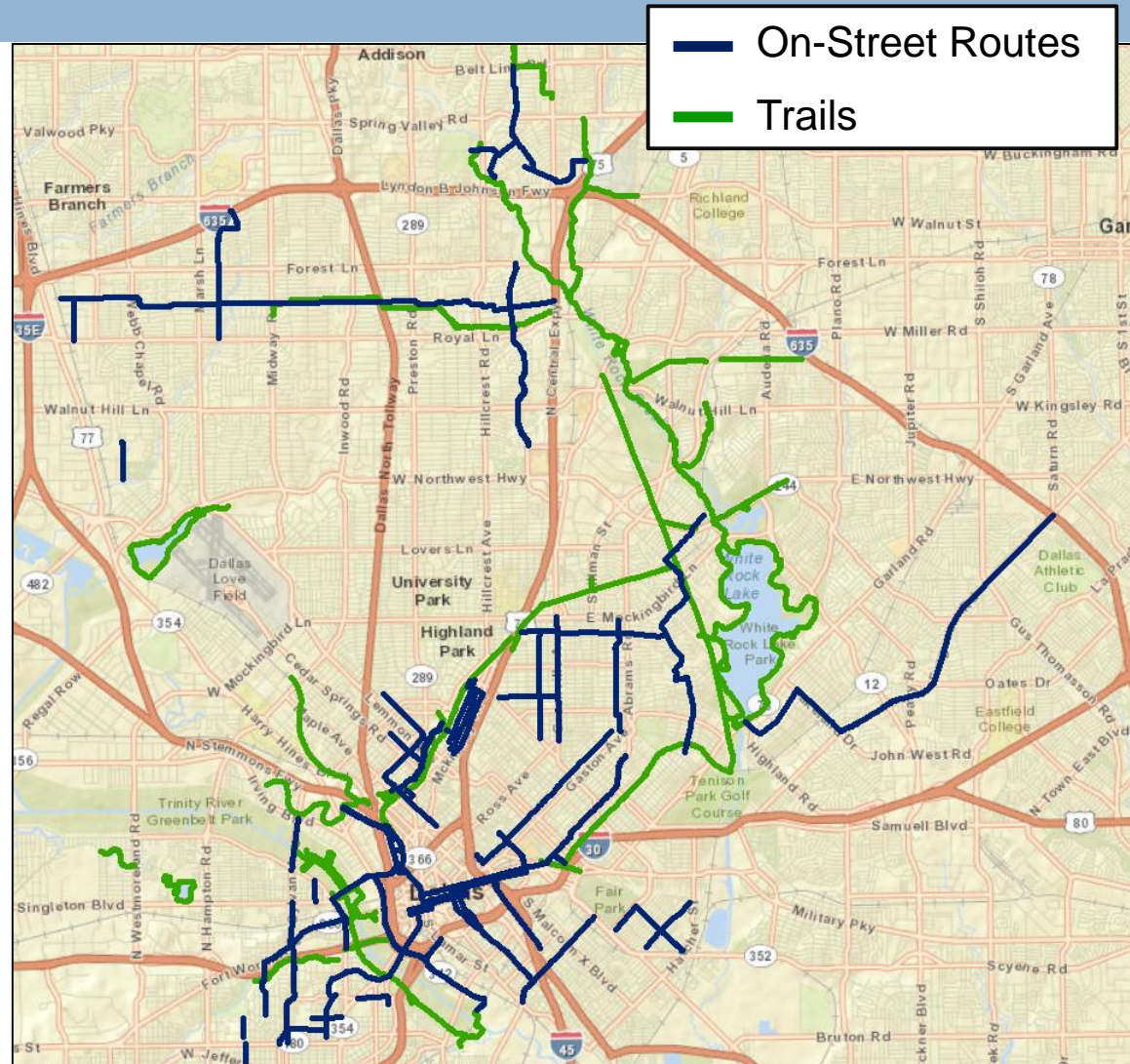
Routes and recommended facility types subject to change



On-Street Striping Plan

Dallas Bikeway System

- On-Street Facilities
Total Miles: 82 Miles*
- Trails
Total Miles: 169.5 Miles**



Note:

* Includes all current bicycle transportation projects

** Entire trail network not shown

Routes and recommended facility types subject to change

On-Street Striping Plan

Next Steps

- Complete engineering documents for remaining streets to receive bicycle infrastructure improvements
- Submit completed, construction documents to the Department of Street Services for striping
- Finalize list of additional streets to be striped for FY14-15 and begin developing engineering documents
- Develop engineering documents for selected streets

Dallas Bikeway System

Status Update



Discussion