
E. Davis St.
DART
N. Beckley Ave.
39'- 0"
12' 3'
12'
12'
32'- 0"
12' 4'
12'
E. Davis St.


E. Neely St.
E. Neely St.
N. Beckley Ave.
31'-0"
4' 11'.5 11'.5 4'
31'-0"
4' 11'.5 11'.5 4'
16' MX.
(TYP.)

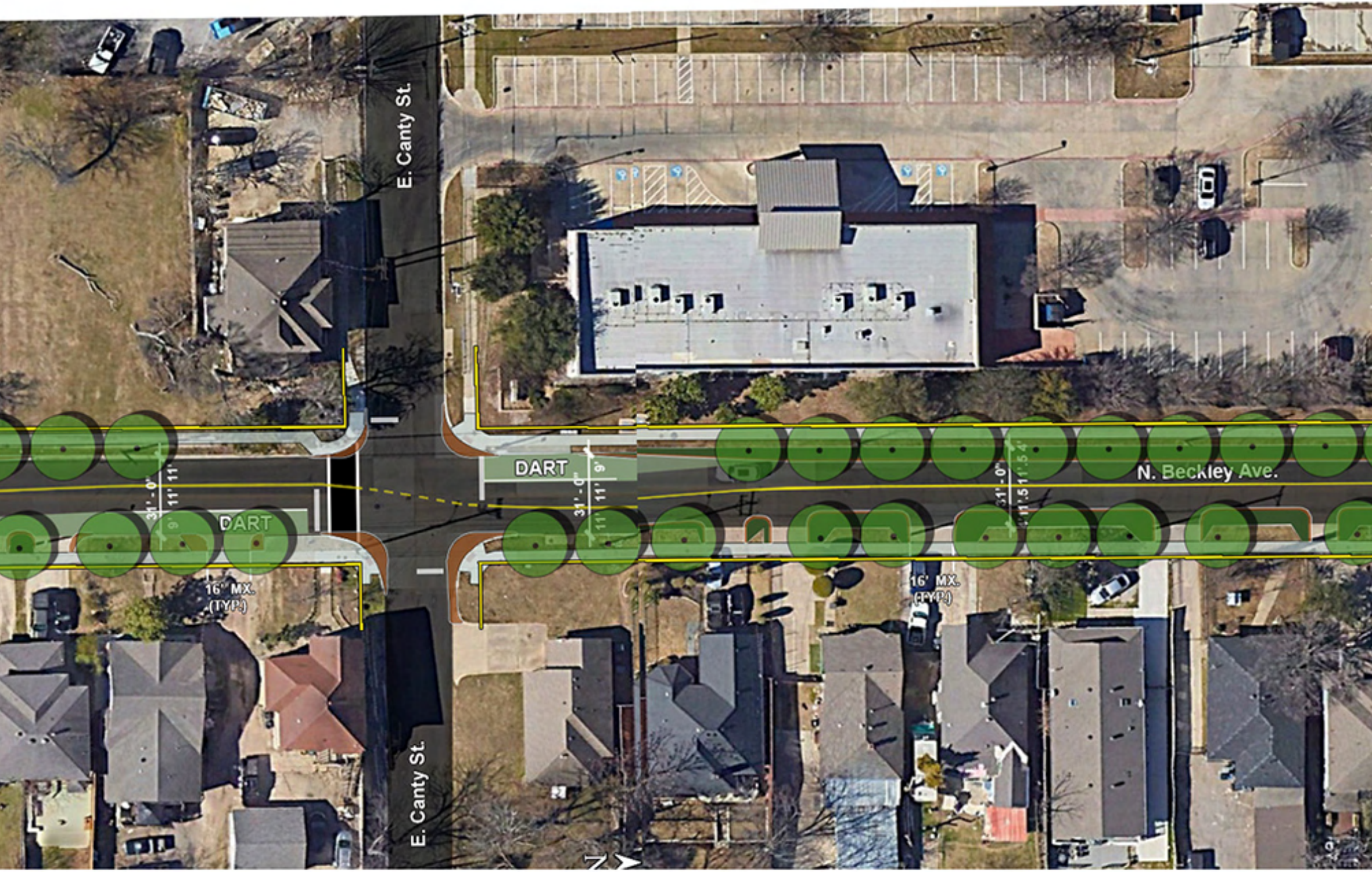
E. Canty St.
DART
31' - 0"
11'
11'
9'
DART
31' - 0"
11'
11'
9'
N. Beckley Ave.
31' - 0"
11.5'
11.5'
16' MX.
(TYP.)
16' MX.
(TYP.)
E. Canty St.
N

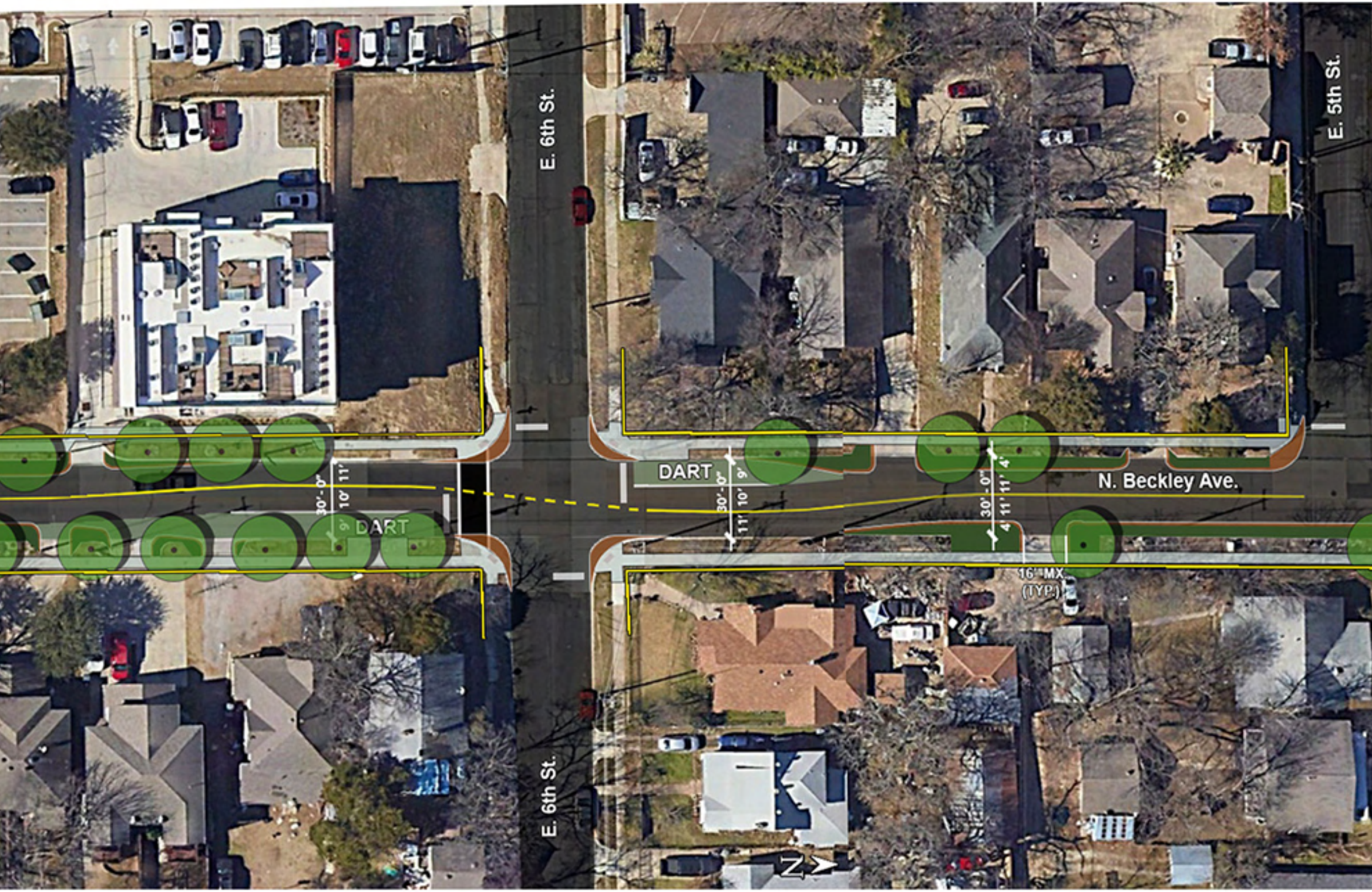
E. 6th St.
E. 5th St.
N. Beckley Ave.
DART
30'-0"
11'
10'
9'
DART
30'-0"
9'
10'
11'
30'-0"
4'
11'
11'
4'
16' MX.
(TYP.)
E. 6th St.
N

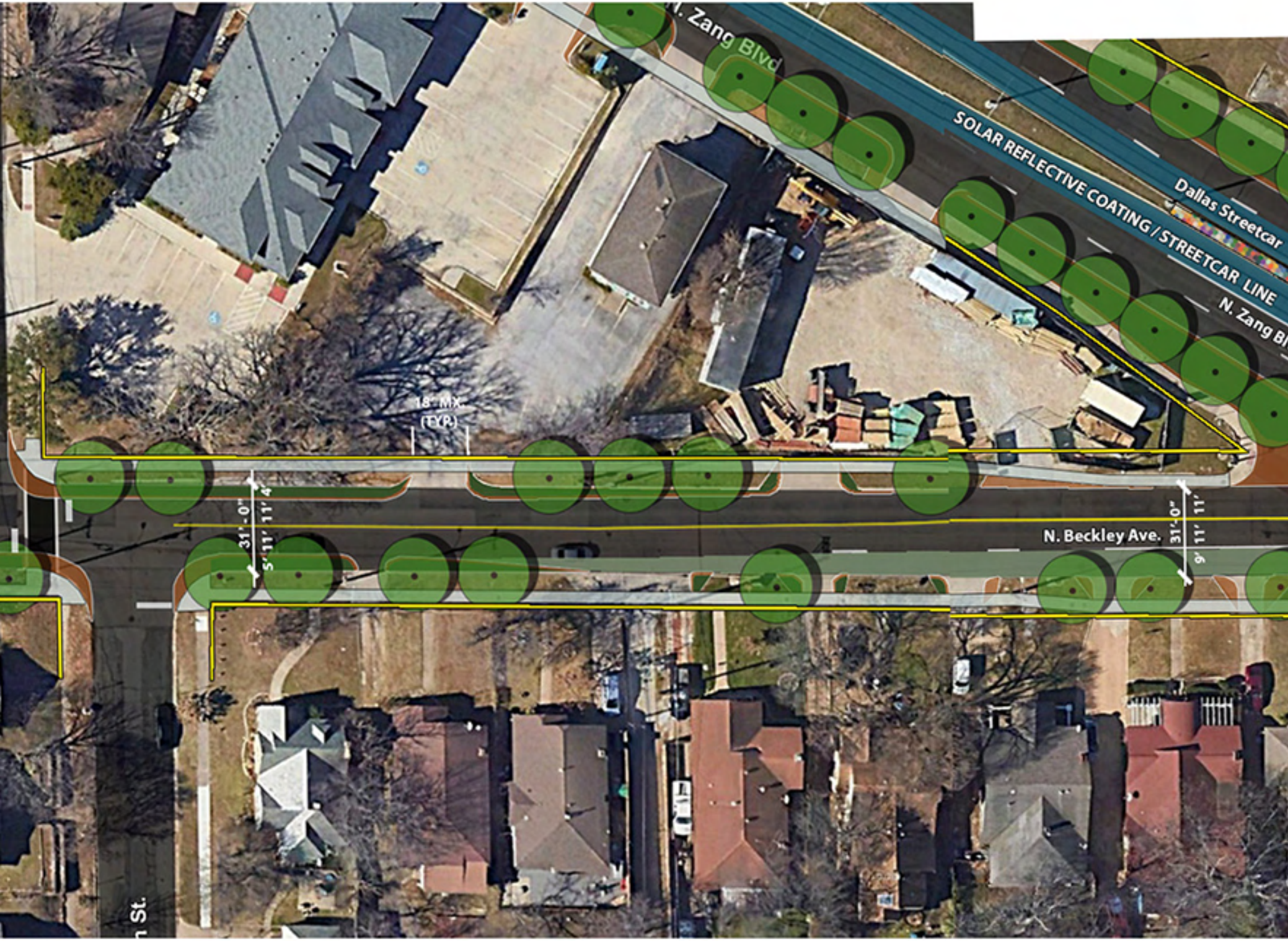
Zang Blvd
SOLAR REFLECTIVE COATING / STREETCAR LINE
Dallas Streetcar
N. Zang Bl
18" MX. (TYP.)
31'-0"
5' 11' 11' 4'
N. Beckley Ave.
31'-0"
9' 11' 11'
n St.

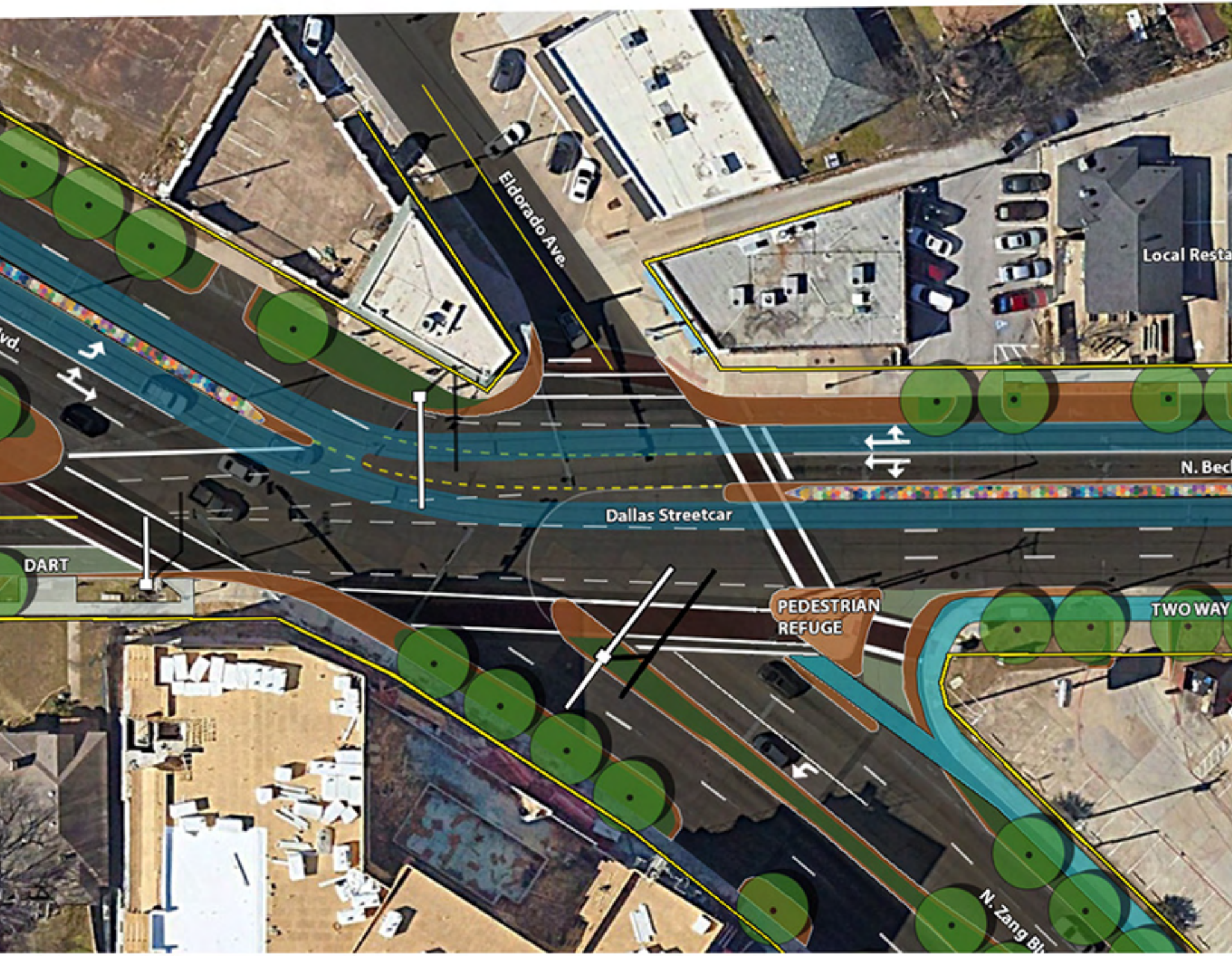
Eldorado Ave.
Local Resta
vd.
N. Bec
Dallas Streetcar
DART
PEDESTRIAN REFUGE
TWO WAY
N. Zang Bl

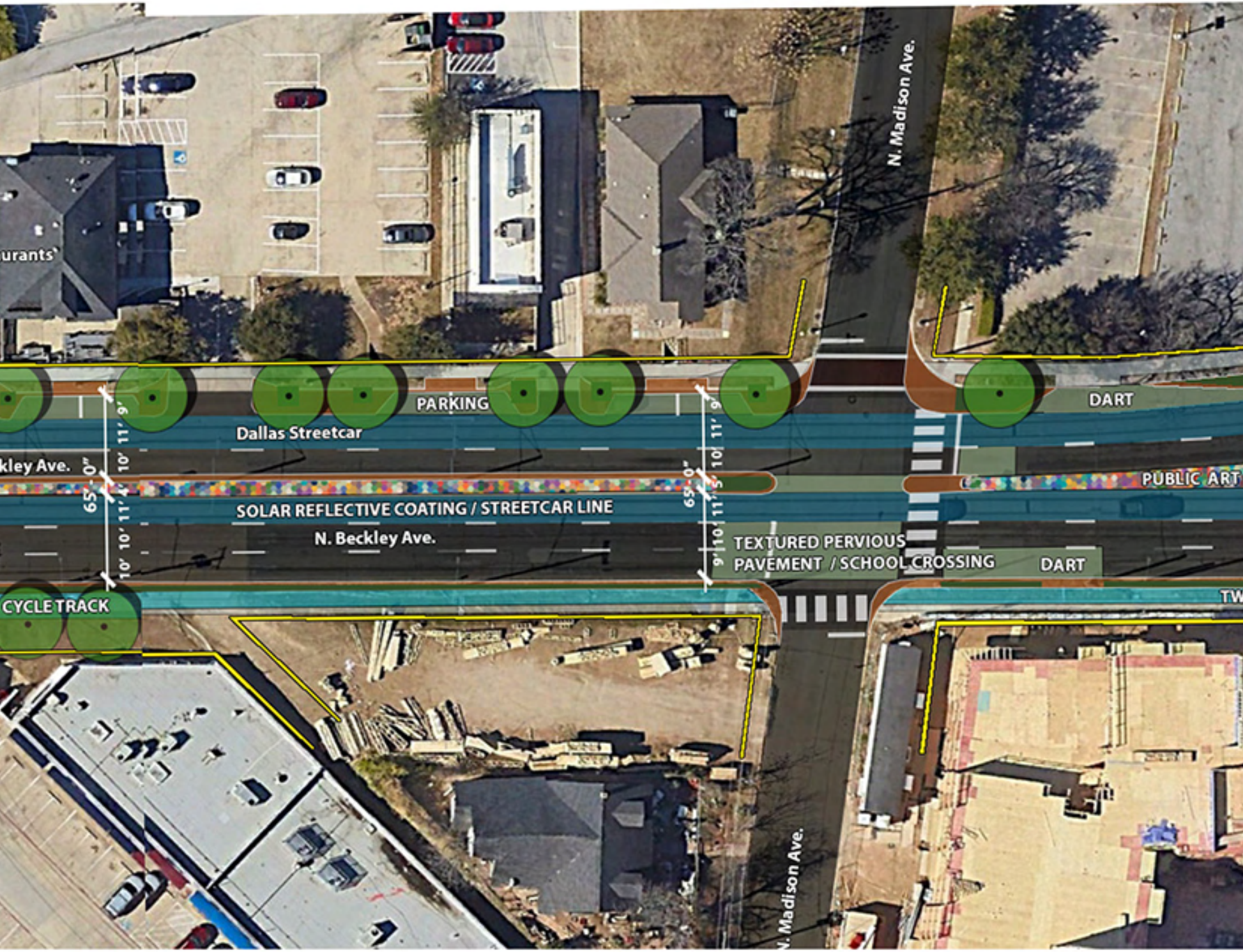
urants'
N. Madison Ave.
PARKING
DART
Dallas Streetcar
kley Ave.
65'- 0"
9'
11'
10'
4'
11'
10'
10'
65'- 0"
9'
11'
10'
5'
11'
10'
9'
PUBLIC ART
SOLAR REFLECTIVE COATING / STREETCAR LINE
N. Beckley Ave.
TEXTURED PERVIOUS
PAVEMENT / SCHOOL CROSSING
DART
CYCLE TRACK
TW
N. Madison Ave.

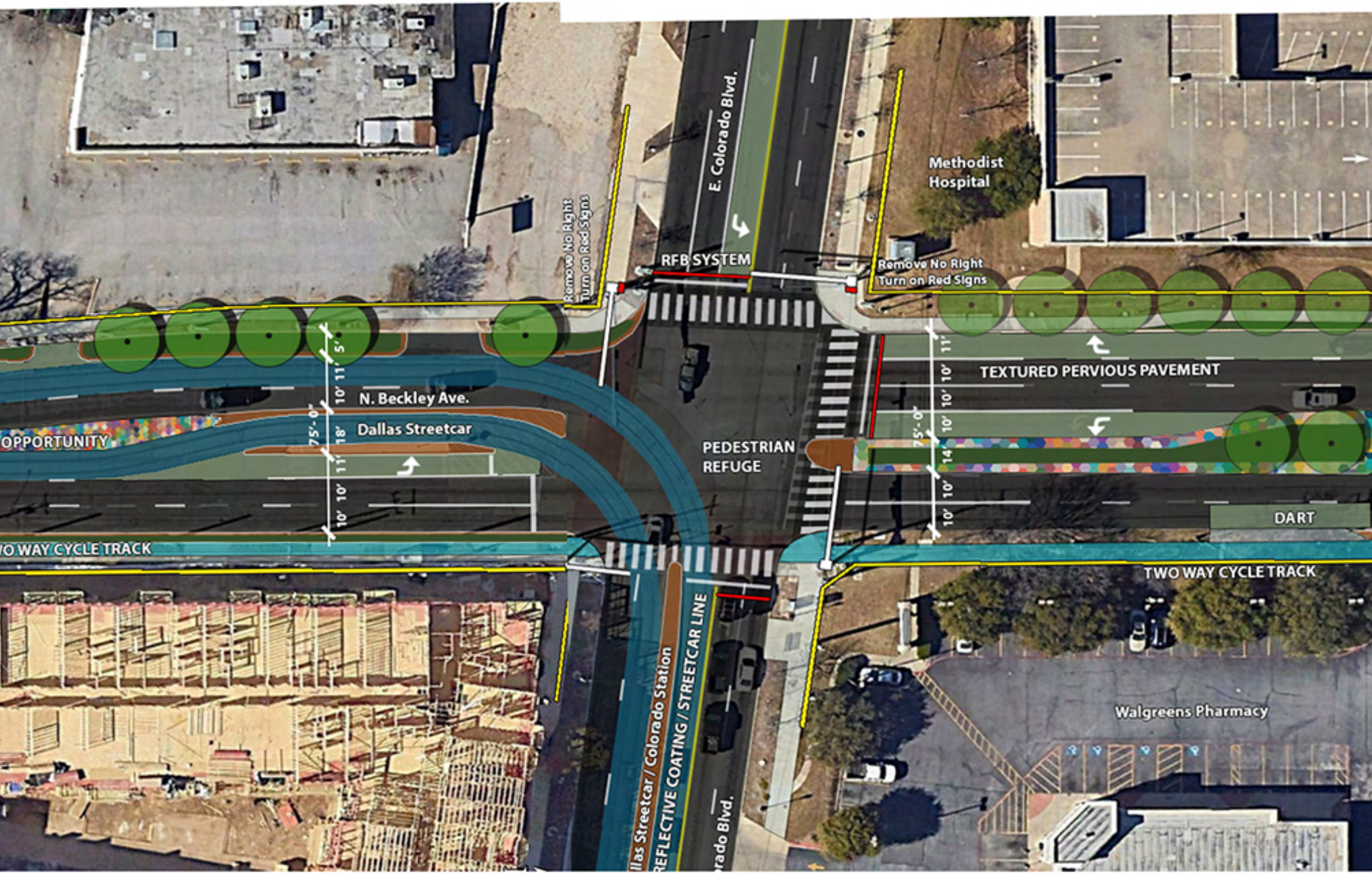
E. Colorado Blvd.
Remove No Right Turn on Red Signs
RFB SYSTEM
Remove No Right Turn on Red Signs
Methodist Hospital
N. Beckley Ave.
Dallas Streetcar
OPPORTUNITY
5'
11'
10'
18'
11'
10'
10'
10'
75'-0"
PEDESTRIAN REFUGE
TEXTURED PERVIOUS PAVEMENT
11'
10'
10'
10'
14'
10'
10'
75'-0"
DART
TWO WAY CYCLE TRACK
TWO WAY CYCLE TRACK
Dallas Streetcar / Colorado Station
REFLECTIVE COATING / STREETCAR LINE
Colorado Blvd.
Walgreens Pharmacy

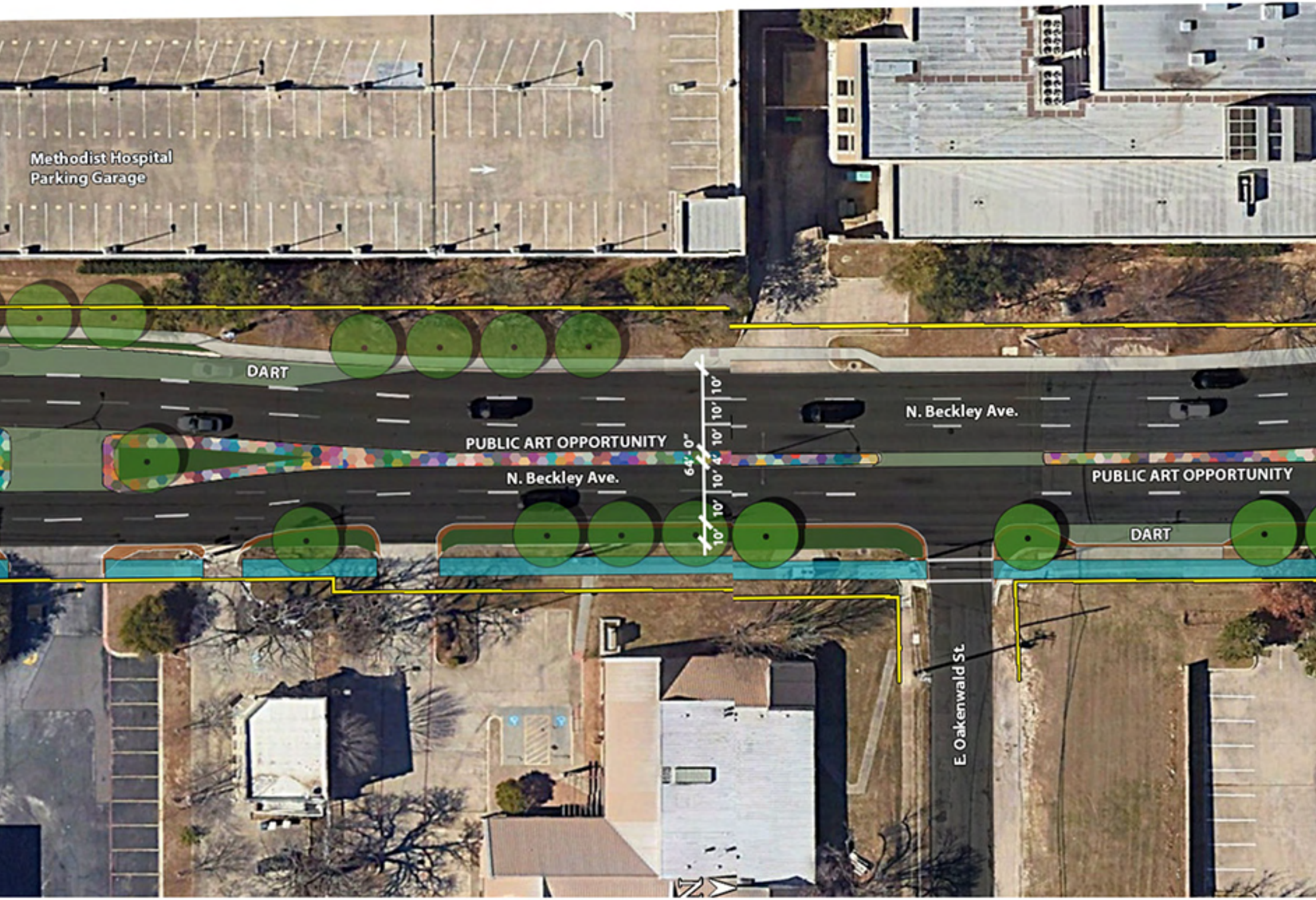
Methodist Hospital Parking Garage
DART
N. Beckley Ave.
PUBLIC ART OPPORTUNITY
N. Beckley Ave.
64' - 0"
10'
10'
10'
4'
10'
10'
10'
PUBLIC ART OPPORTUNITY
DART
E. Oakenwald St.
N

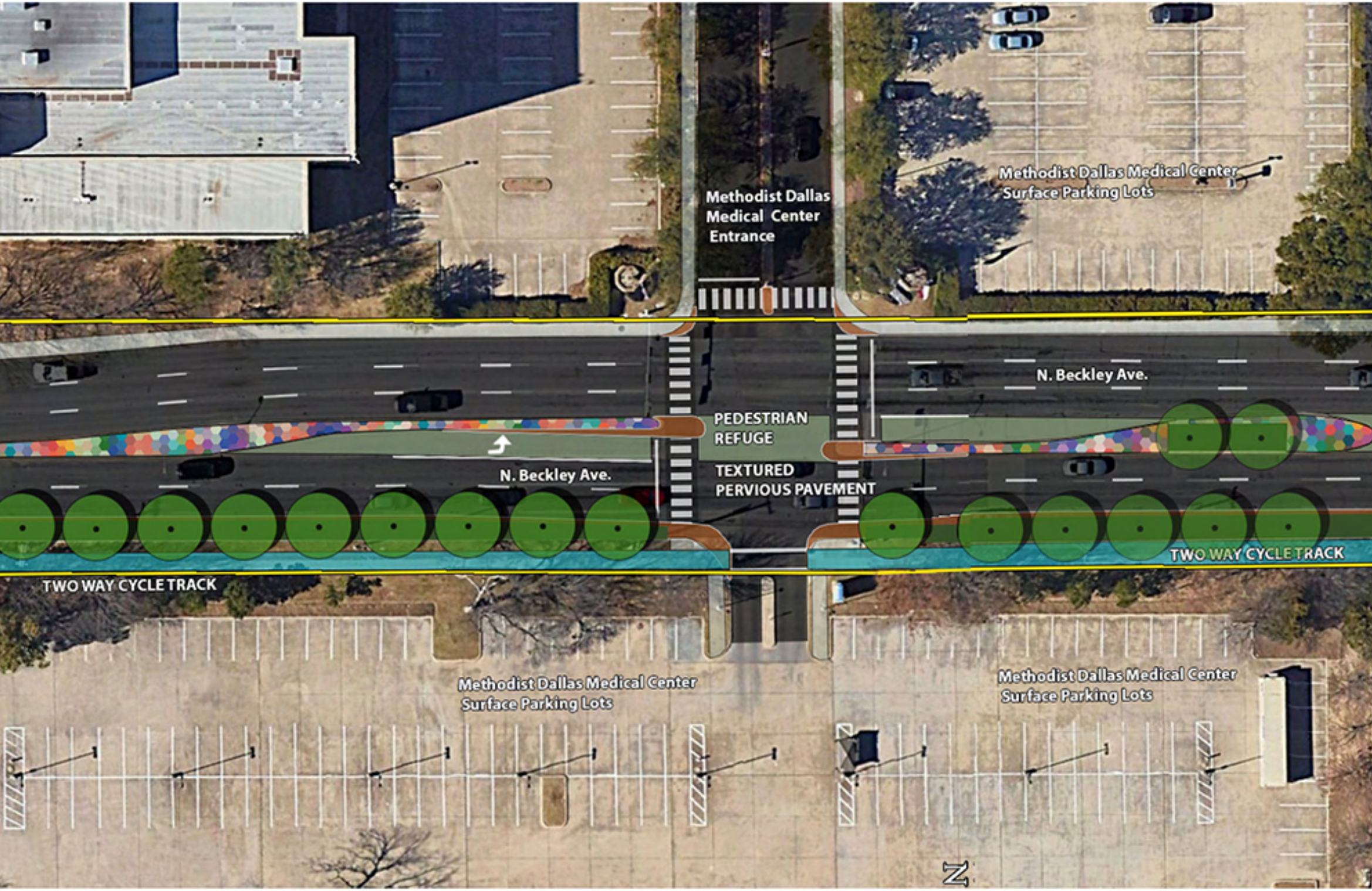
Methodist Dallas Medical Center Entrance
Methodist Dallas Medical Center Surface Parking Lots
N. Beckley Ave.
PEDESTRIAN REFUGE
TEXTURED PERVIOUS PAVEMENT
N. Beckley Ave.
TWO WAY CYCLE TRACK
TWO WAY CYCLE TRACK
Methodist Dallas Medical Center Surface Parking Lots
Methodist Dallas Medical Center Surface Parking Lots
N

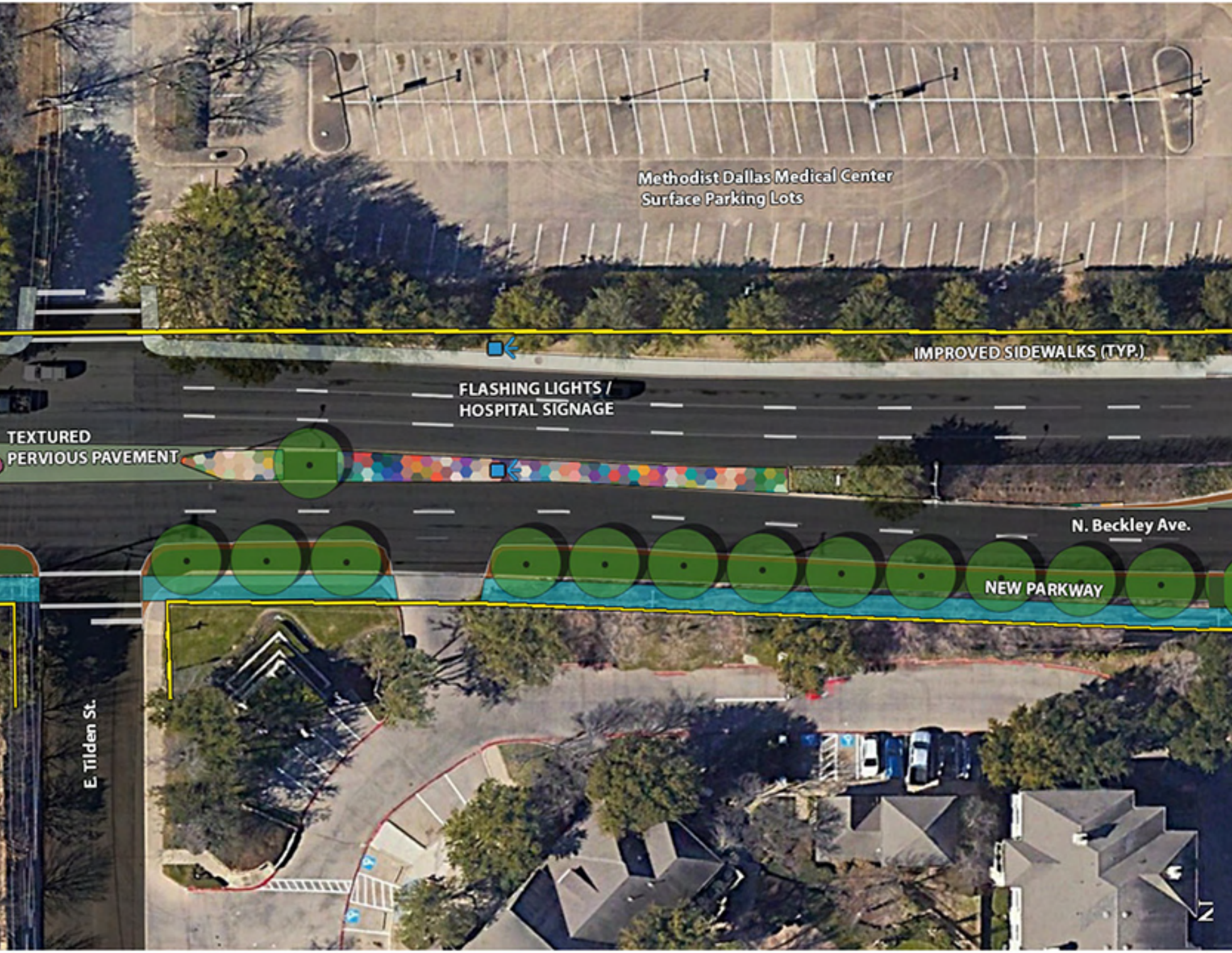
Methodist Dallas Medical Center
Surface Parking Lots
IMPROVED SIDEWALKS (TYP.)
FLASHING LIGHTS /
HOSPITAL SIGNAGE
TEXTURED
PERVIOUS PAVEMENT
N. Beckley Ave.
NEW PARKWAY
E. Tilden St.
N

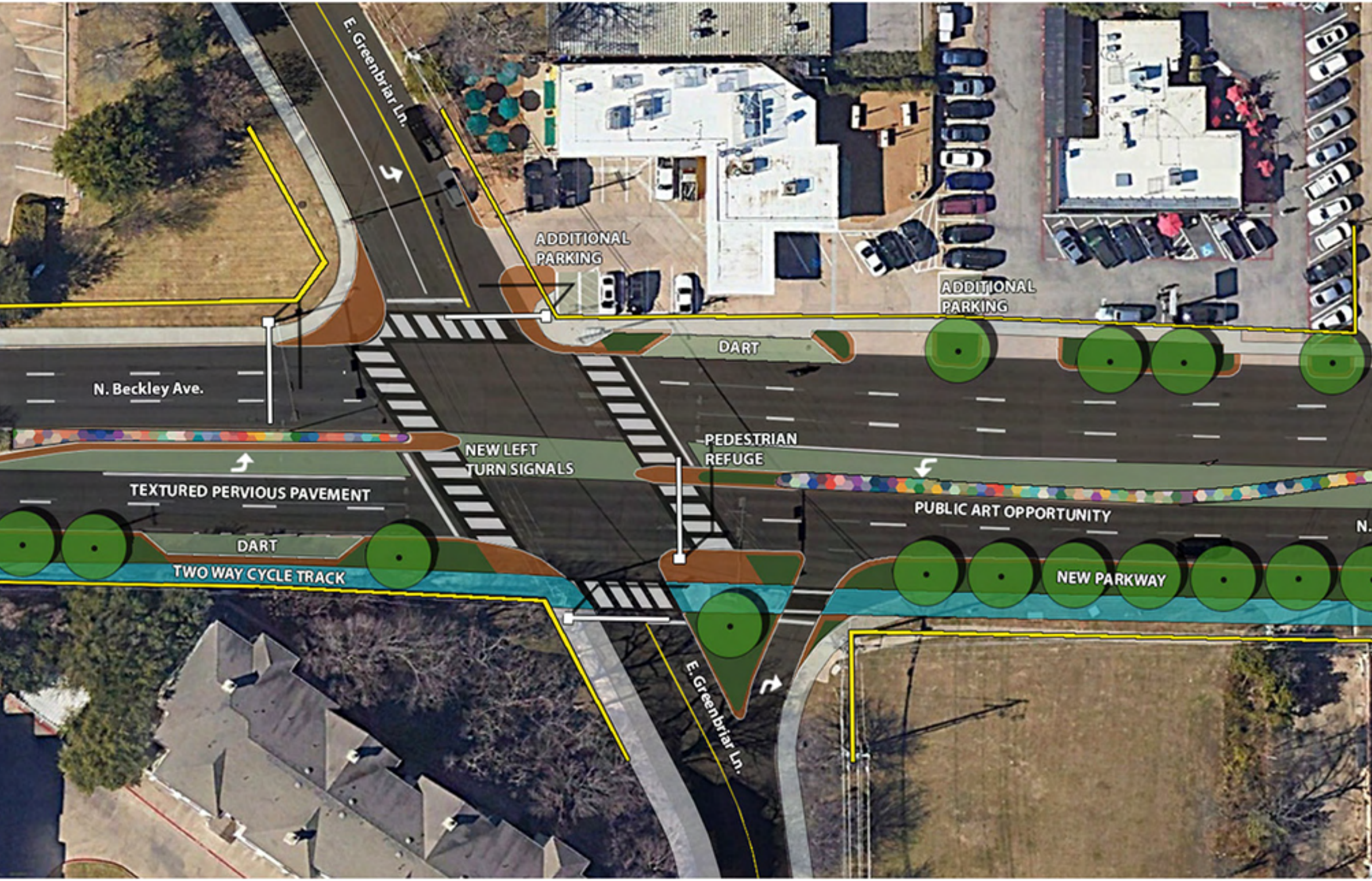
E. Greenbriar Ln.
ADDITIONAL PARKING
ADDITIONAL PARKING
DART
N. Beckley Ave.
NEW LEFT TURN SIGNALS
PEDESTRIAN REFUGE
TEXTURED PERVIOUS PAVEMENT
PUBLIC ART OPPORTUNITY
N.
DART
TWO WAY CYCLE TRACK
NEW PARKWAY
E. Greenbriar Ln.

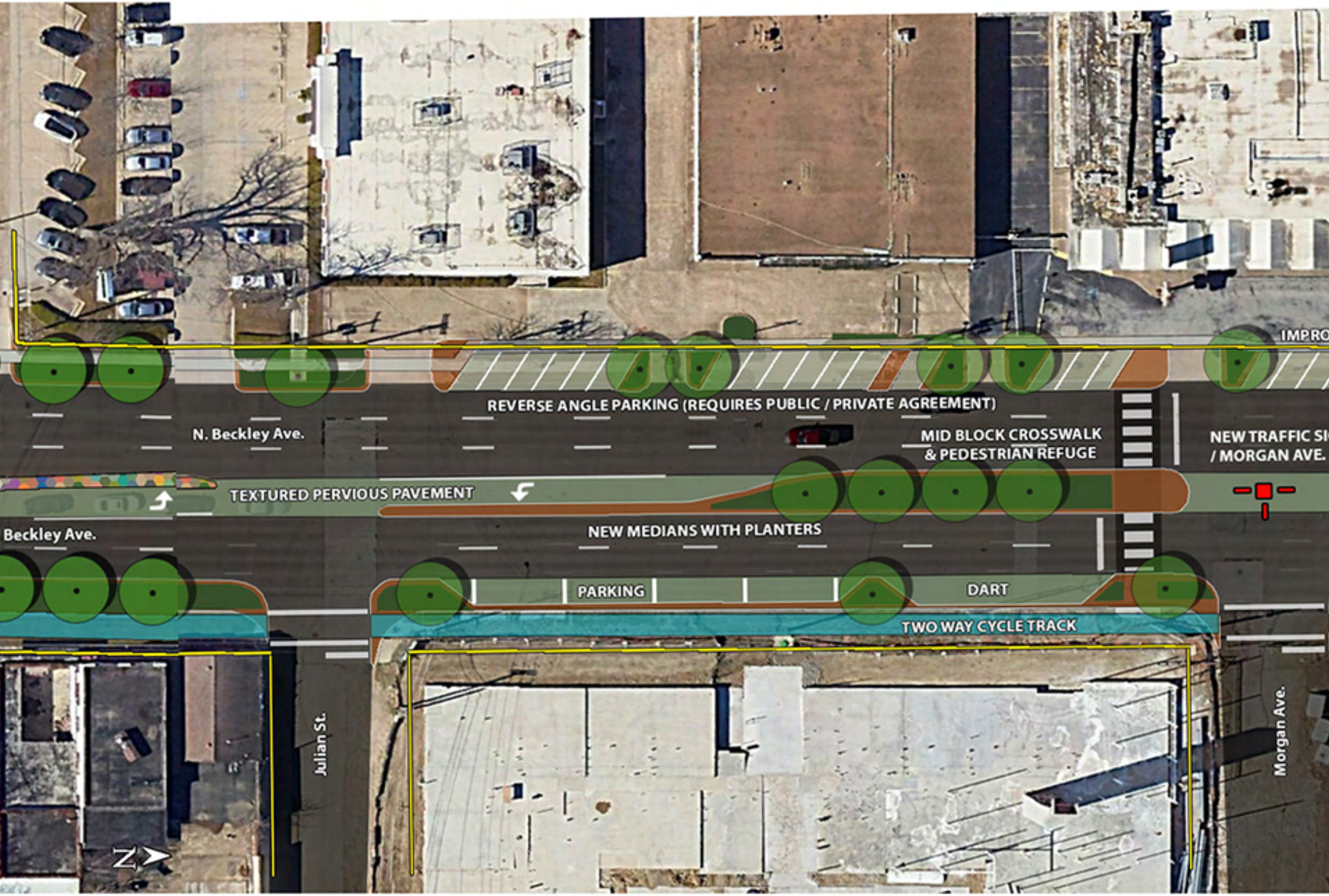
IMPRO
REVERSE ANGLE PARKING (REQUIRES PUBLIC / PRIVATE AGREEMENT)
N. Beckley Ave.
MID BLOCK CROSSWALK
& PEDESTRIAN REFUGE
NEW TRAFFIC SI
/ MORGAN AVE.
TEXTURED PERVIOUS PAVEMENT
Beckley Ave.
NEW MEDIANS WITH PLANTERS
PARKING
DART
TWO WAY CYCLE TRACK
Julian St.
Morgan Ave.
N

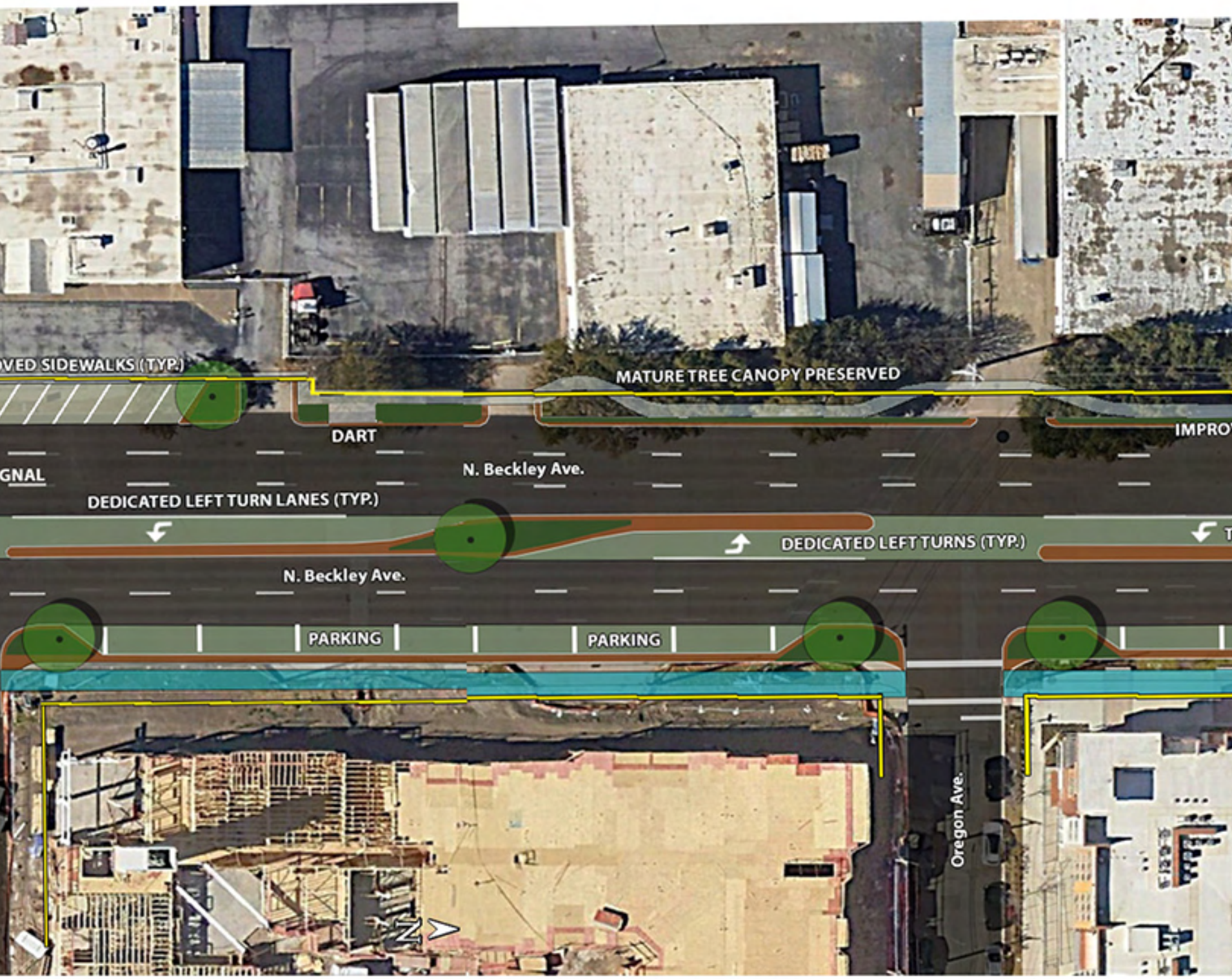
OVED SIDEWALKS (TYP.)
MATURE TREE CANOPY PRESERVED
DART
IMPROV
GNAL
N. Beckley Ave.
DEDICATED LEFT TURN LANES (TYP.)
DEDICATED LEFT TURNS (TYP.)
T
N. Beckley Ave.
PARKING
PARKING
Oregon Ave.
N

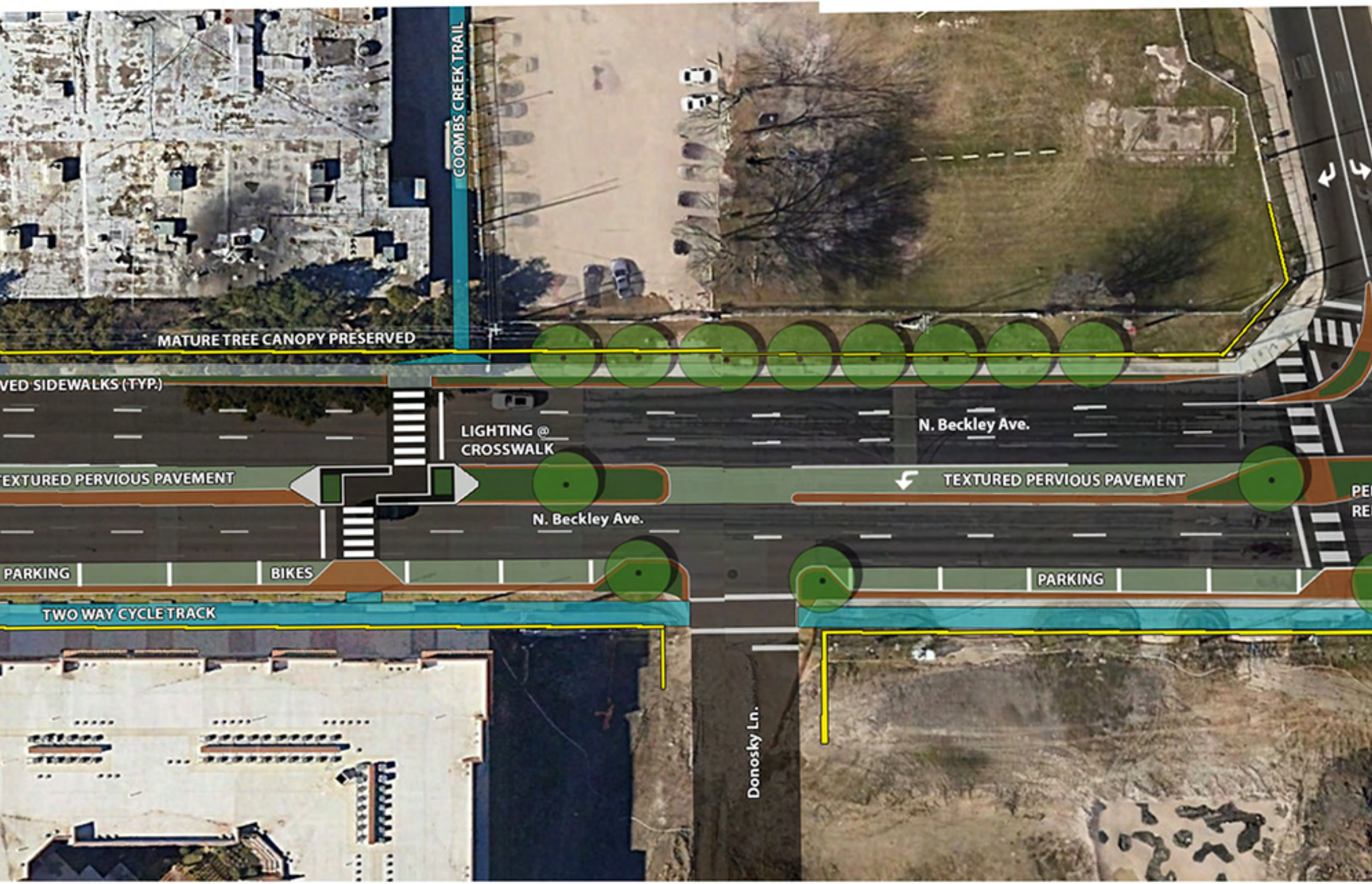
COOMBS CREEK TRAIL
MATURE TREE CANOPY PRESERVED
VED SIDEWALKS (TYP.)
LIGHTING @
CROSSWALK
N. Beckley Ave.
EXTURED PERVIOUS PAVEMENT
TEXTURED PERVIOUS PAVEMENT
PE
RE
N. Beckley Ave.
PARKING
BIKES
PARKING
TWO WAY CYCLE TRACK
Donosky Ln.

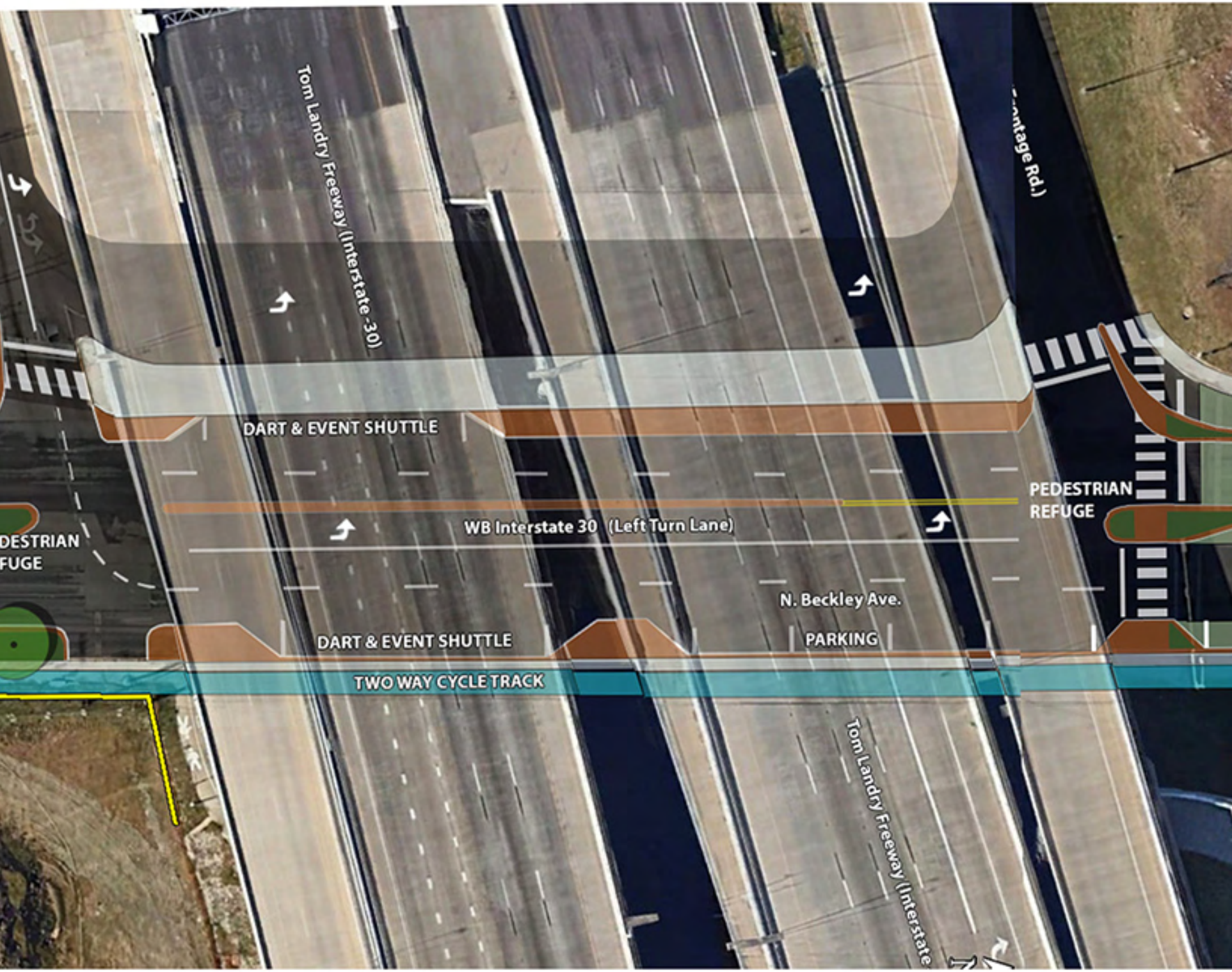
Tom Landry Freeway (Interstate -30)
ntage Rd.)
DART & EVENT SHUTTLE
PEDESTRIAN
REFUGE
DESTRIAN
FUGE
WB Interstate 30 (Left Turn Lane)
N. Beckley Ave.
DART & EVENT SHUTTLE
PARKING
TWO WAY CYCLE TRACK
Tom Landry Freeway (Interstate

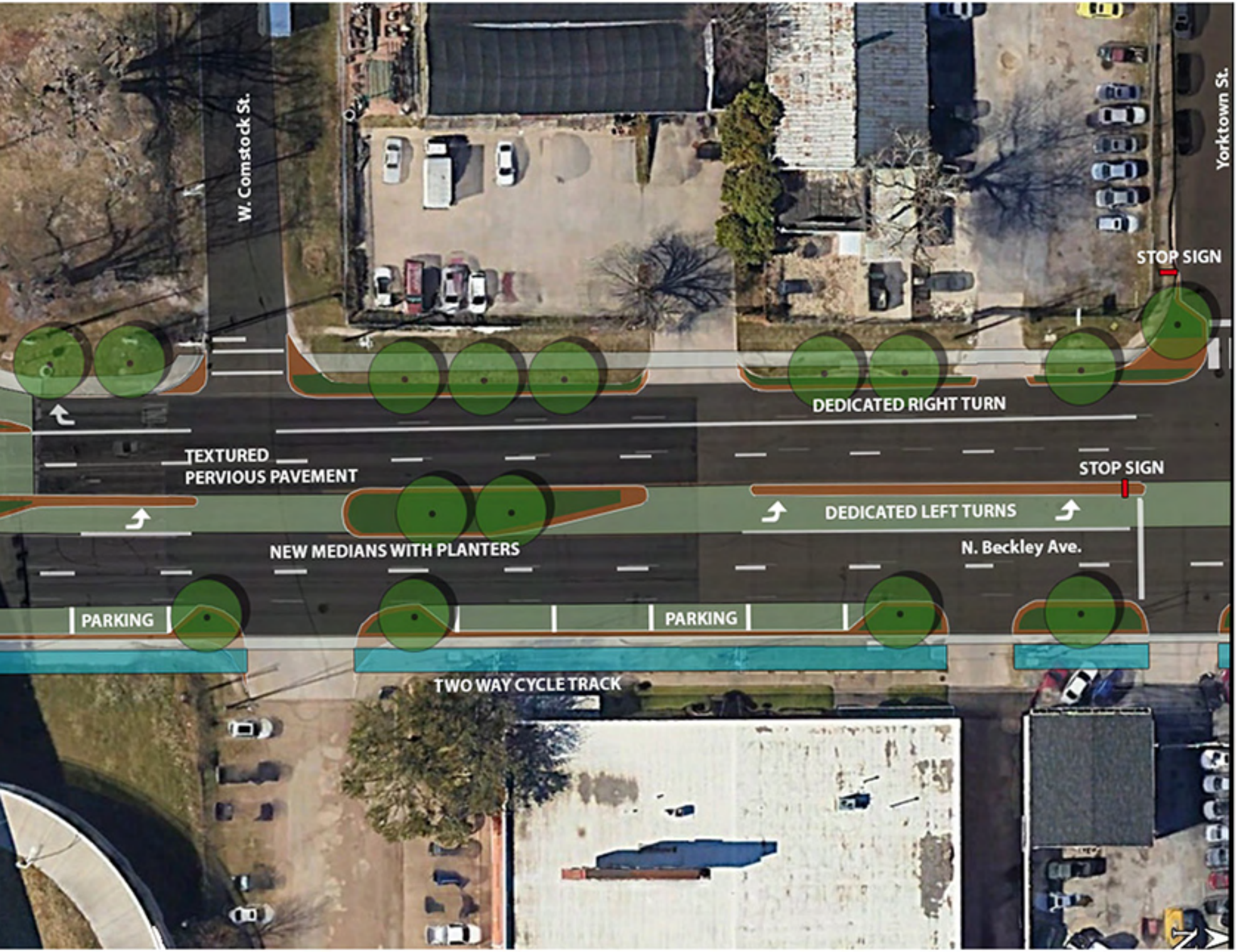
W. Comstock St.
Yorktown St.
STOP SIGN
DEDICATED RIGHT TURN
TEXTURED PERVIOUS PAVEMENT
STOP SIGN
DEDICATED LEFT TURNS
NEW MEDIANS WITH PLANTERS
N. Beckley Ave.
PARKING
PARKING
TWO WAY CYCLE TRACK