

FRANKLIN STADIUM PARKING

LAKEHURST AVENUE

LAKEHURST AVENUE

EXPANSION AREA

ABERDEEN AVENUE

ROAD

HILLOREST

ROAD

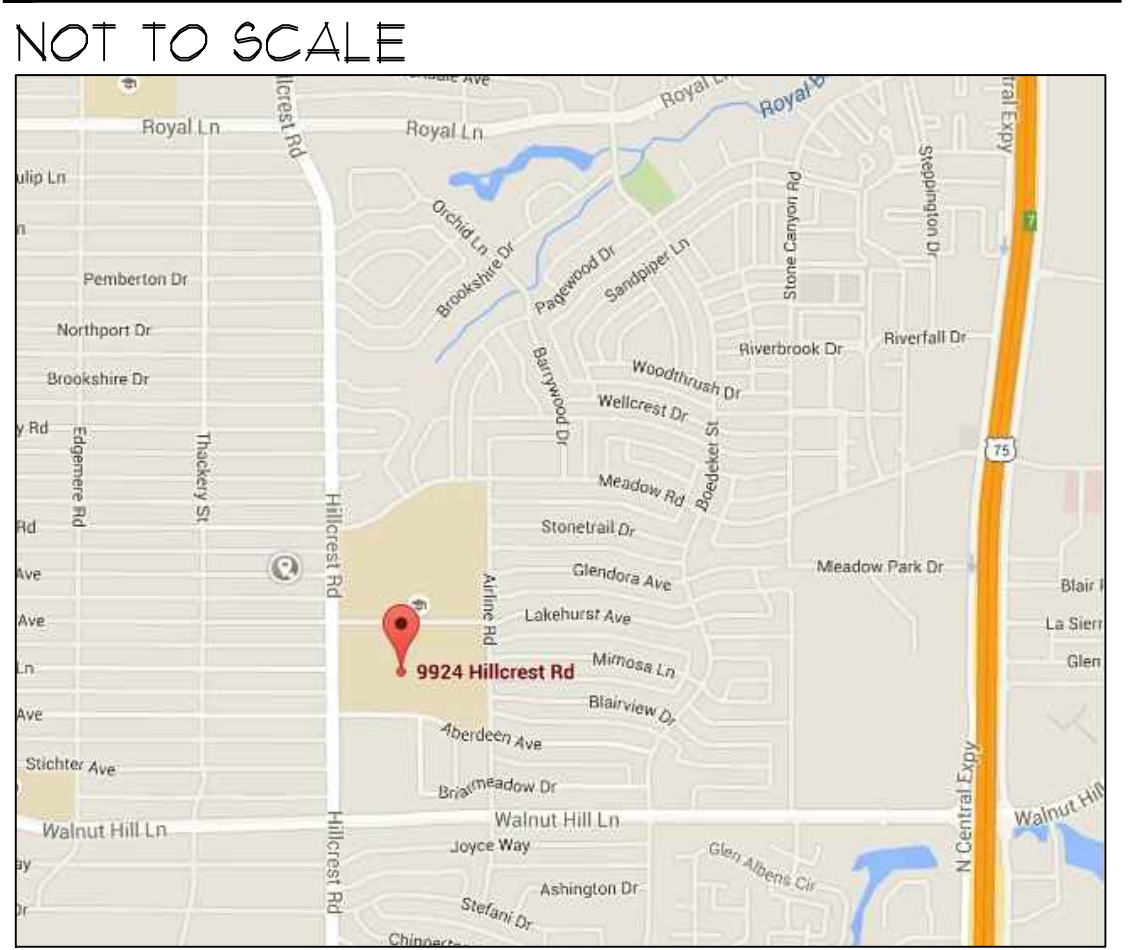
AIRLINE

ABERDEEN AVENUE

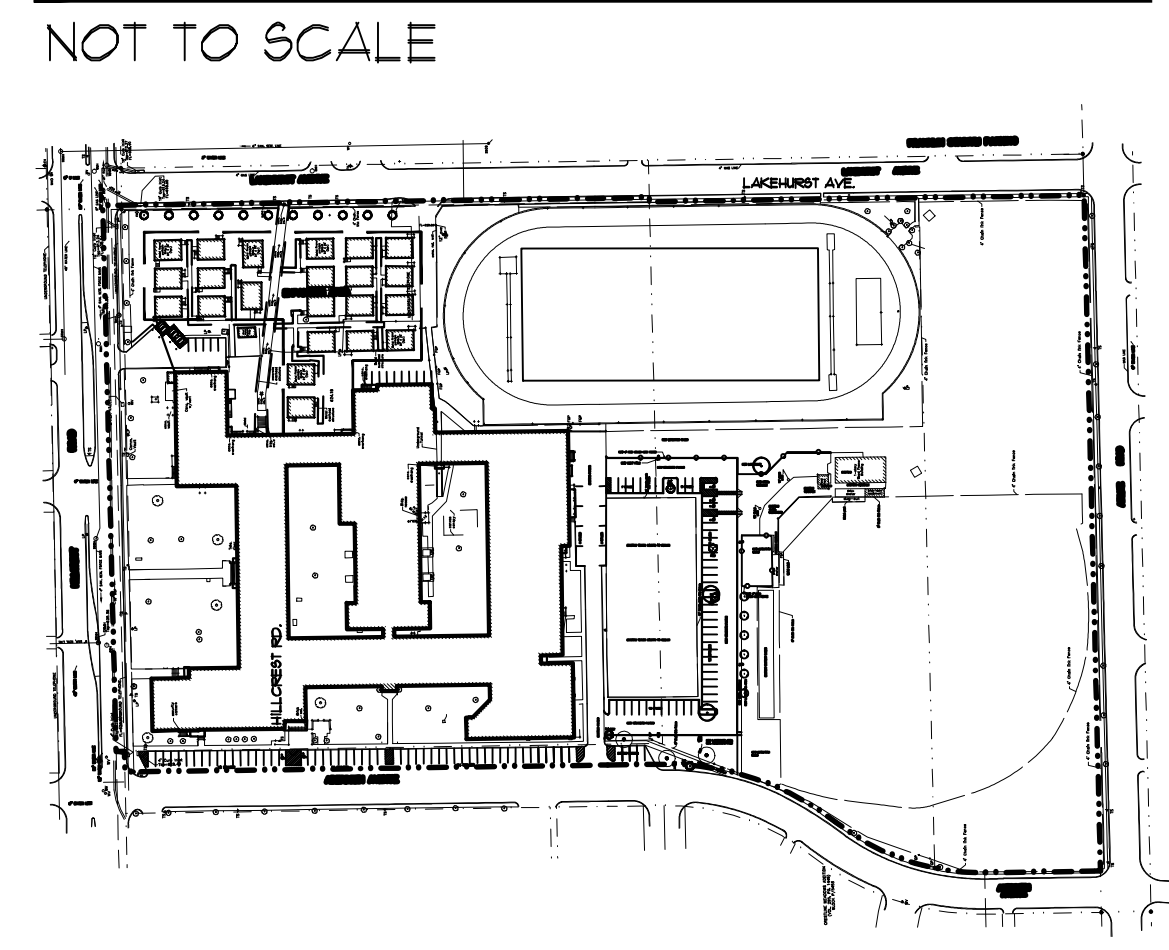
EXISTING TREES LEGEND

- R.O. - RED OAK
- L.O. - LIVE OAK
- C.M. - CRAPE MYRTLE
- C.P. - CHINESE PISTACHE
- C.D. - CEDAR

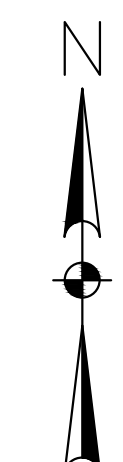
LOCATION MAP



PROJECT MAP



USE: PUBLIC SCHOOL
LOT AREA: 834,314 SF.
BUILDING AREA:
EXISTING: 150,000 SF.
EXPANSION AREA: 10,000 SF.
MAXIMUM HEIGHT: 44 FT.
LOT COVERAGE: 21%
CLASSROOMS: 50
PARKING: 130 ON-SITE
FRANKLIN FIELD: 300 SPACES



01 DEVELOPMENT PLAN
SCALE: 1" = 40'-0"



**PARKING LOT ADDITION
HILLCREST HIGH SCHOOL
DALLAS INDEPENDENT SCHOOL DISTRICT**
9924 HILLCREST RD., DALLAS, TEXAS 75230

Date:	DEC. 22, 2015
Revised:	
Project No.:	1516
File Name:	
Sheet Title:	
Sheet No.:	A1.0
Sheet	Of