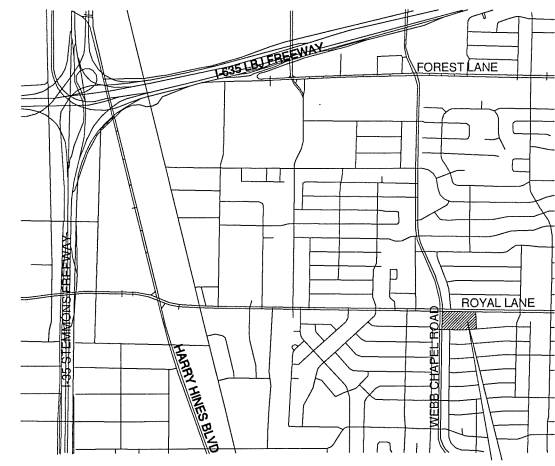
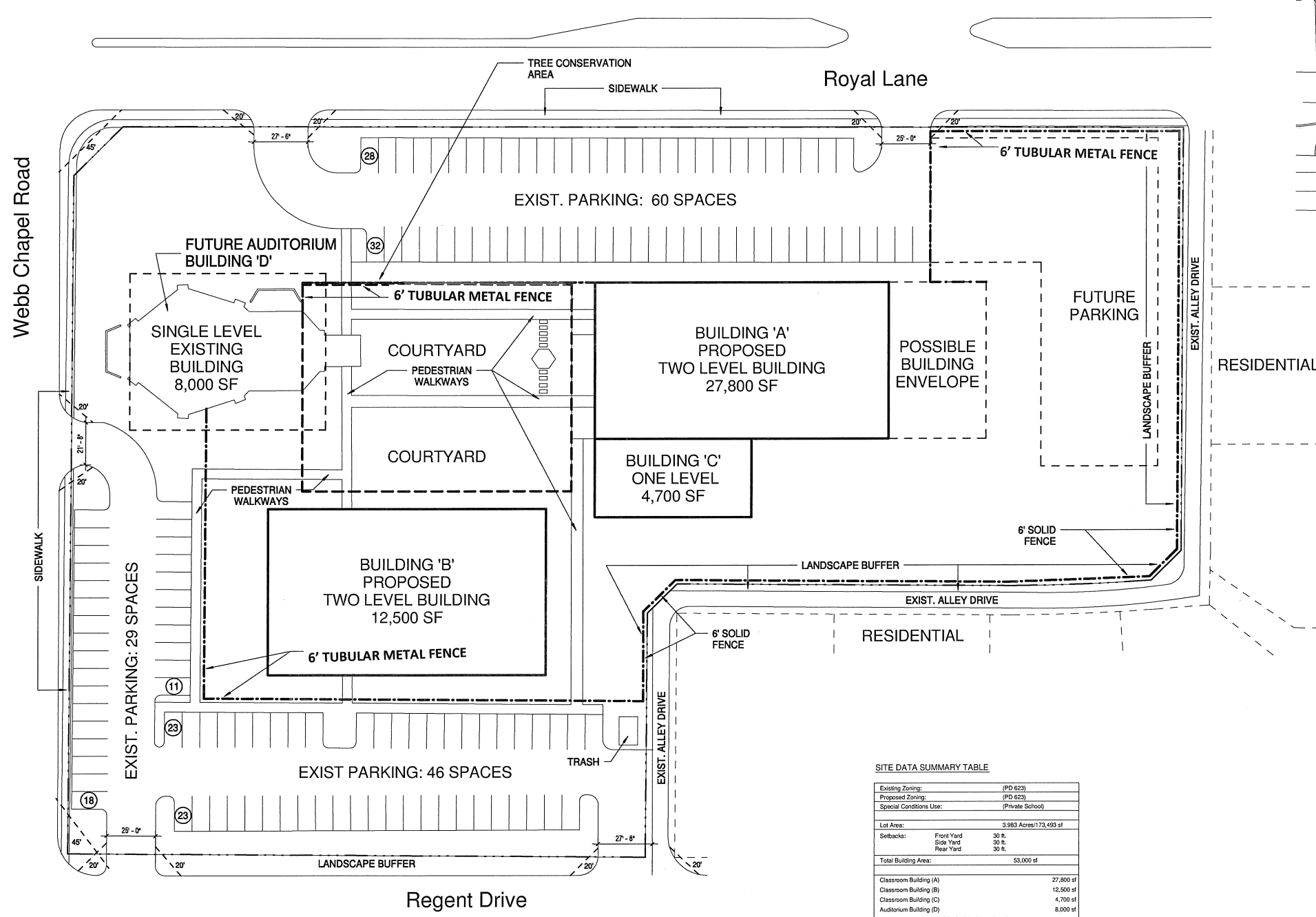


CR

R-10(A) RESIDENTIAL

NO(A)

R-10(A)

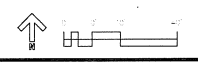


VICINITY MAP  
NOT TO SCALE

**SITE DATA SUMMARY TABLE**

Existing Zoning:	(PD 623)
Proposed Zoning:	(PD 623)
Special Conditions Use:	(Private School)
Lot Area:	3.983 Acres/173,493 sf
Setbacks:	Front Yard 30 ft. Side Yard 30 ft. Rear Yard 30 ft.
Total Building Area:	53,000 sf
Classroom Building (A)	27,800 sf
Classroom Building (B)	12,500 sf
Classroom Building (C)	4,700 sf
Auditorium Building (D)	8,000 sf
Max Height Allowed: 37 ft.	
Parking Required:	10 High School Classrooms x 9.5 = 95 spaces 10 Middle School Classrooms x 3.5 = 35 spaces
Parking Provided:	135 spaces

1 DEVELOPMENT PLAN  
SCALE: 1" = 30'-0"



©\Project\21609.01 - Cambridge School of Dallas\Cambridge School of Dallas\21609.01 - 11/8/2016 9:32:26 AM