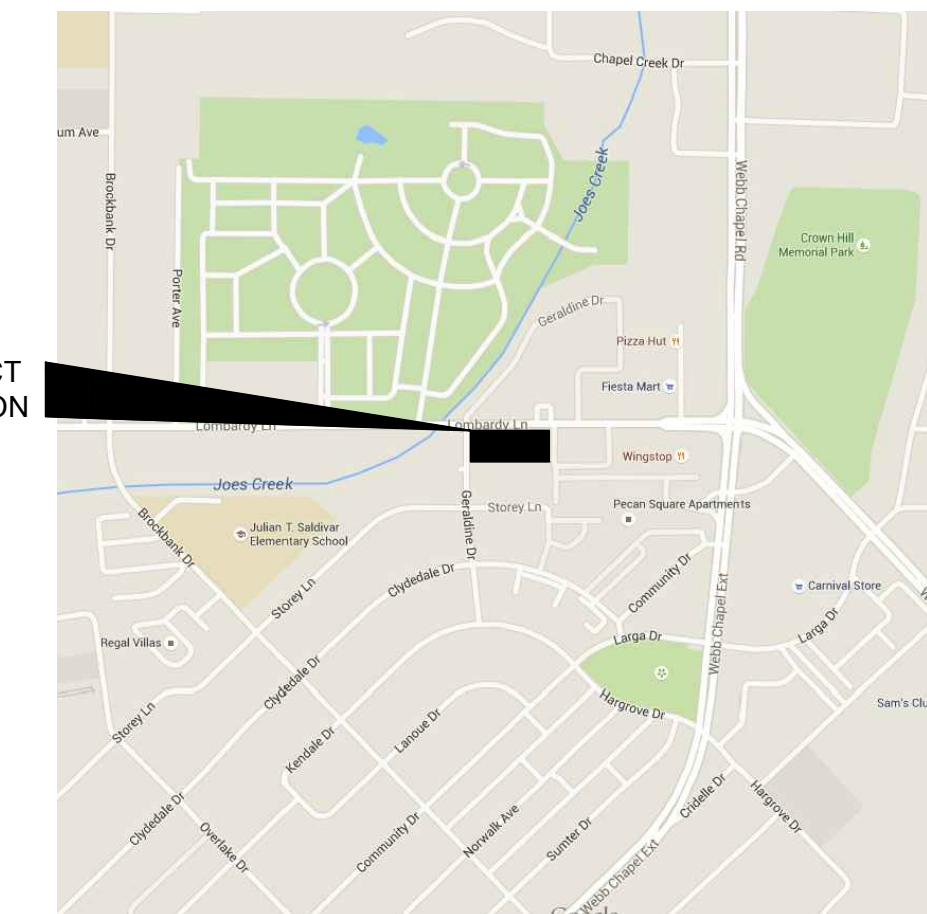


NOT PART OF THIS REQUEST

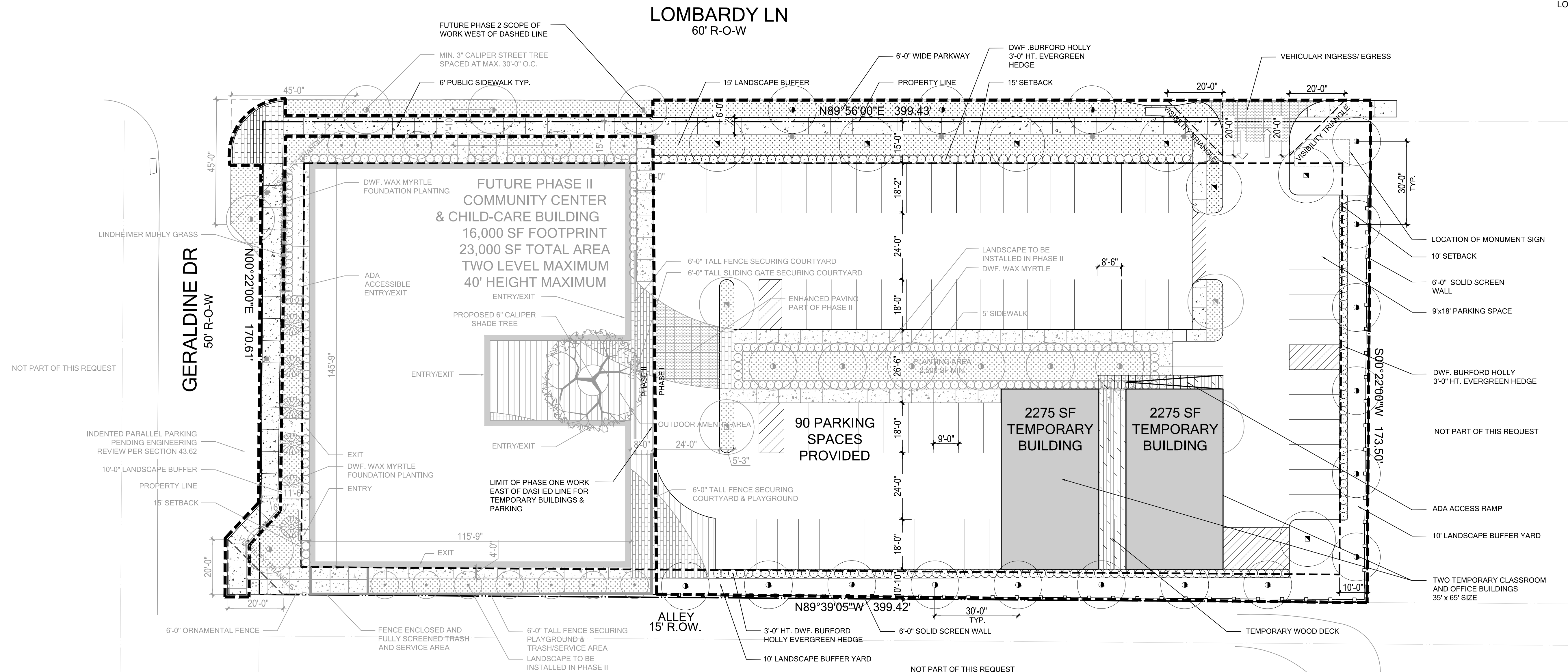


VICINITY MAP
N.T.S.

LEGEND

- CATHEDRAL LIVE OAK (LARGE CANOPY SHADE TREE)
- LACEBARK ELM (MED/LARGE CANOPY TREE)
- DESERT WILLOW (ORNAMENTAL TREE)
- CRAPEMYRTLE (ORNAMENTAL TREE)
- LAWN AREA
- DECOMPOSED GRANITE
- CONCRETE WALK
- ENHANCED PEDESTRIAN PAVING
- ENHANCED PEDESTRIAN PAVING
- ENHANCED VEHICULAR PAVING
- 16'-0" HT MAX. LIGHT POLE

NOTE: GRAY SCREEN OF SITE ELEMENTS DENOTES FUTURE PHASE II WORK



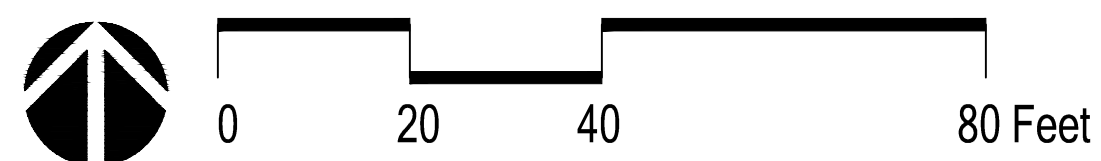
PLANT PALETTE

QTY	KEY	UNIT	COMMON NAME	SCIENTIFIC NAME	SIZE	HEIGHT	SPREAD	SPACING	REMARKS
TREES									
17	ELM	EA	Lacebark Elm	<i>Ulmus parvifolia</i>	3" cal.	12'-14'	4'-5'	as shown	Full canopy, matched
7	LOK	EA	Cathedral Live Oak	<i>Quercus virginiana 'Cathedral'</i>	3" cal.	12'-14'	4'-8'	as shown	Full canopy, matched
SHRUBS, GRASSES, AND PERENNIALS									
176	DBF	EA	Dwarf Burford Holly	<i>Ilex cornuta 'Burfordii Nana'</i>	#7 Cont.	36"-38"	28"-30"	36" O.C.	Full and symmetrical

PHASE I LANDSCAPE PLAN

Buckner International - Bachman Lake
Dallas, Texas

Job #: 15174
File Name: Buckner Bachman Lake Development Plan
Date: 01/05/2016, REV. 01/23/18
Drawn by: ELB, RTW, JWS, CLM



2808 Fairmount Street, Suite 300
Dallas, Texas 75201 | 214.303.1500

3300 West 7th Street, Suite 110
Fort Worth, Texas 76107 | 817.303.1500

Z 178-143