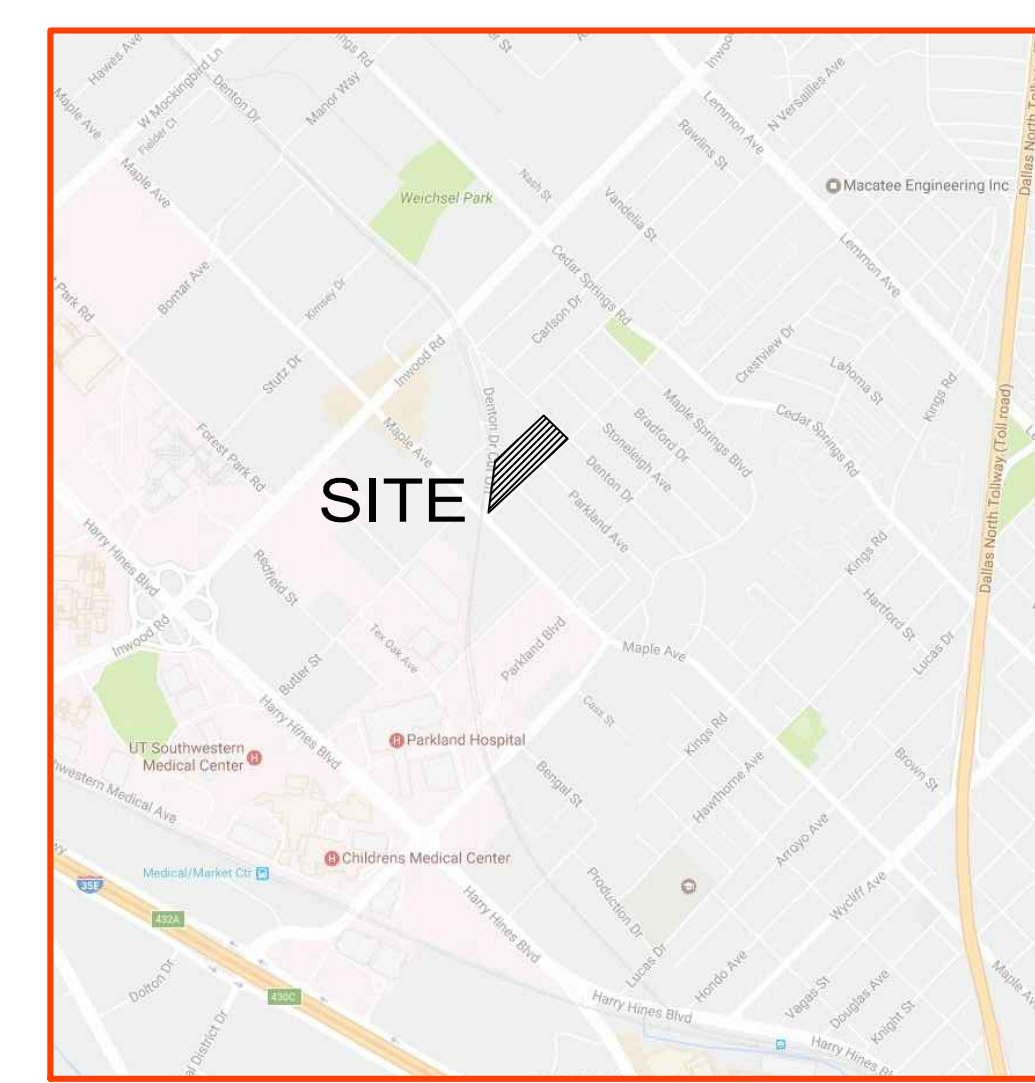
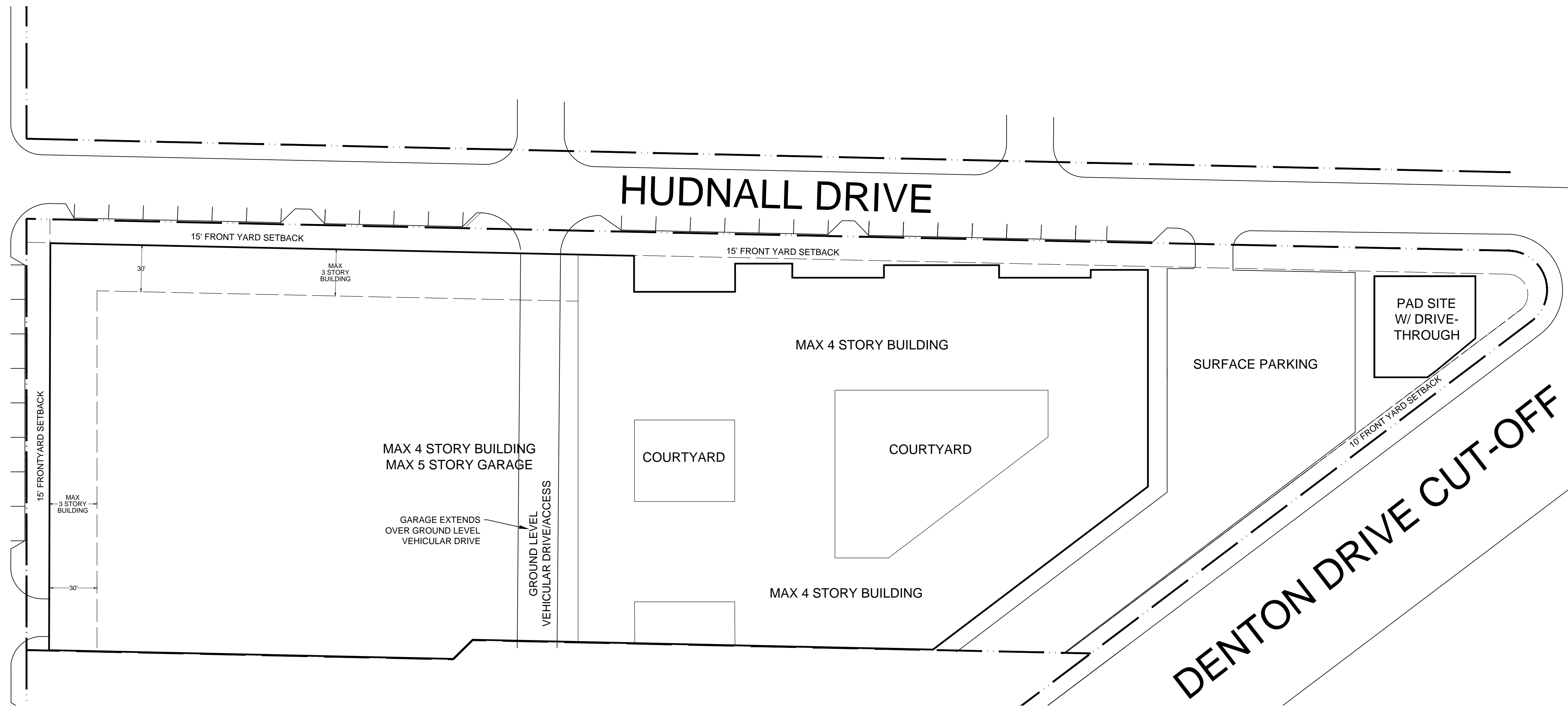


DENTON DRIVE

HUDNALL DRIVE

DENTON DRIVE CUT-OFF



VICINITY MAP

NTS



SITE INFORMATION


SITE DATA TABLE	
TOTAL SITE AREA	183,869 SF / 4.221 AC
LAND USE	MIXED USES
MINIMUM FRONT SETBACK - DENTON DRIVE AND HUDNALL	15 FT
MINIMUM FRONT SETBACK - DENTON DRIVE CUT OFF	10 FT
MINIMUM SIDE AND REAR SETBACK	0 FT
MAXIMUM DENSITY	425 DWELLING UNITS
MAXIMUM FLOOR AREA RATIO	2.5:1
MAXIMUM BUILDING HEIGHT	48 FT
MAXIMUM LOT COVERAGE	80%

02/08/2017

BALDWIN ASSOCIATES
 3904 Elm Street, Suite B
 Dallas, Texas 75226
 MOBILE: 214.729.7949
 OFFICE: 214.824.7949
 rob@baldwinplanning.com



5404 DENTON DRIVE
 CITY OF DALLAS, TEXAS



1

DENTWOOD DEVELOPMENT PLAN

SCALE: 1" = 40'-0"

