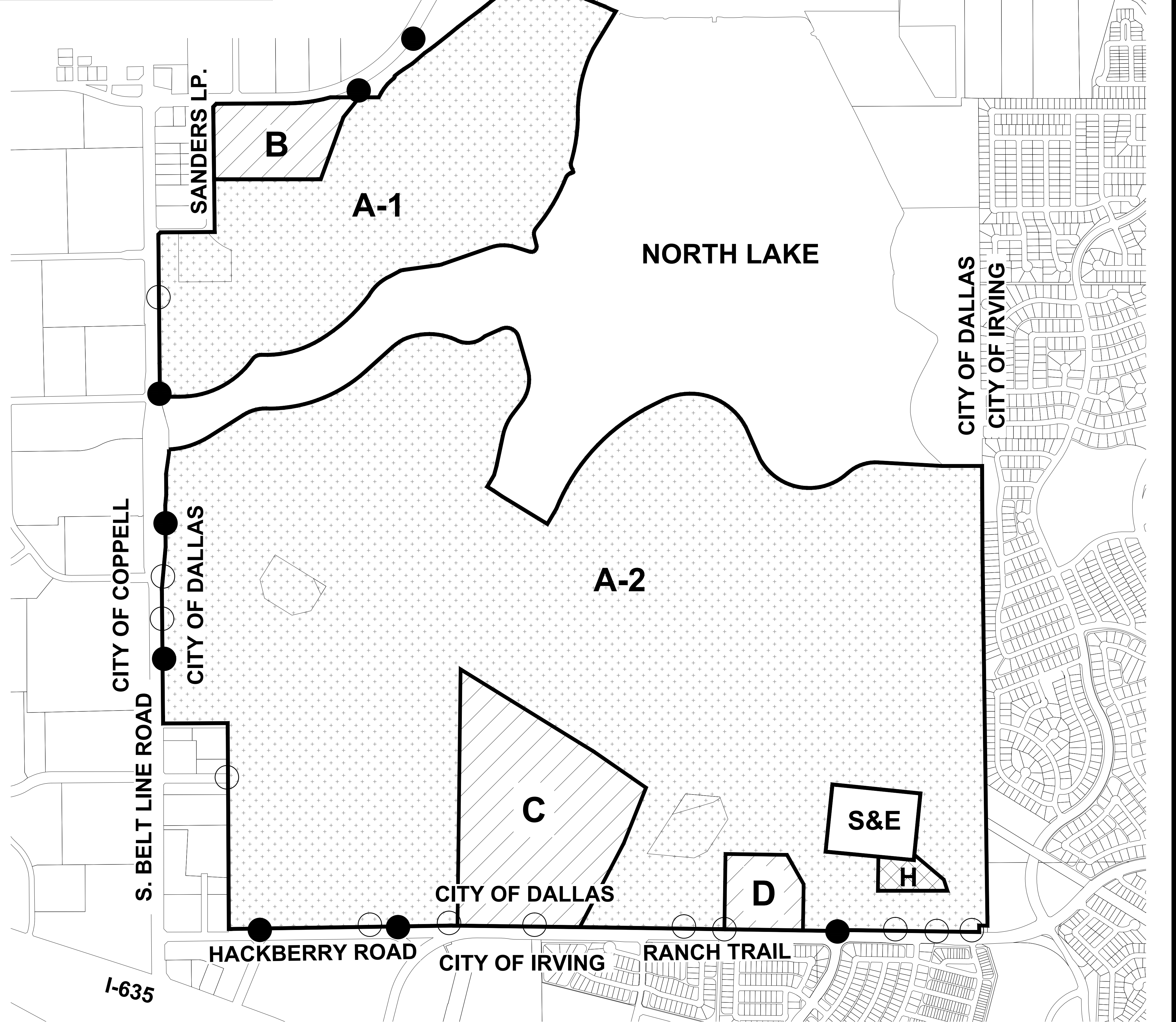
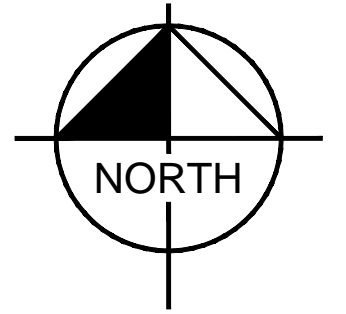
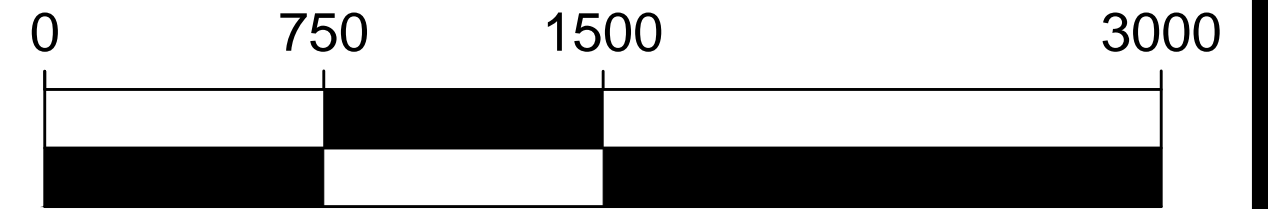
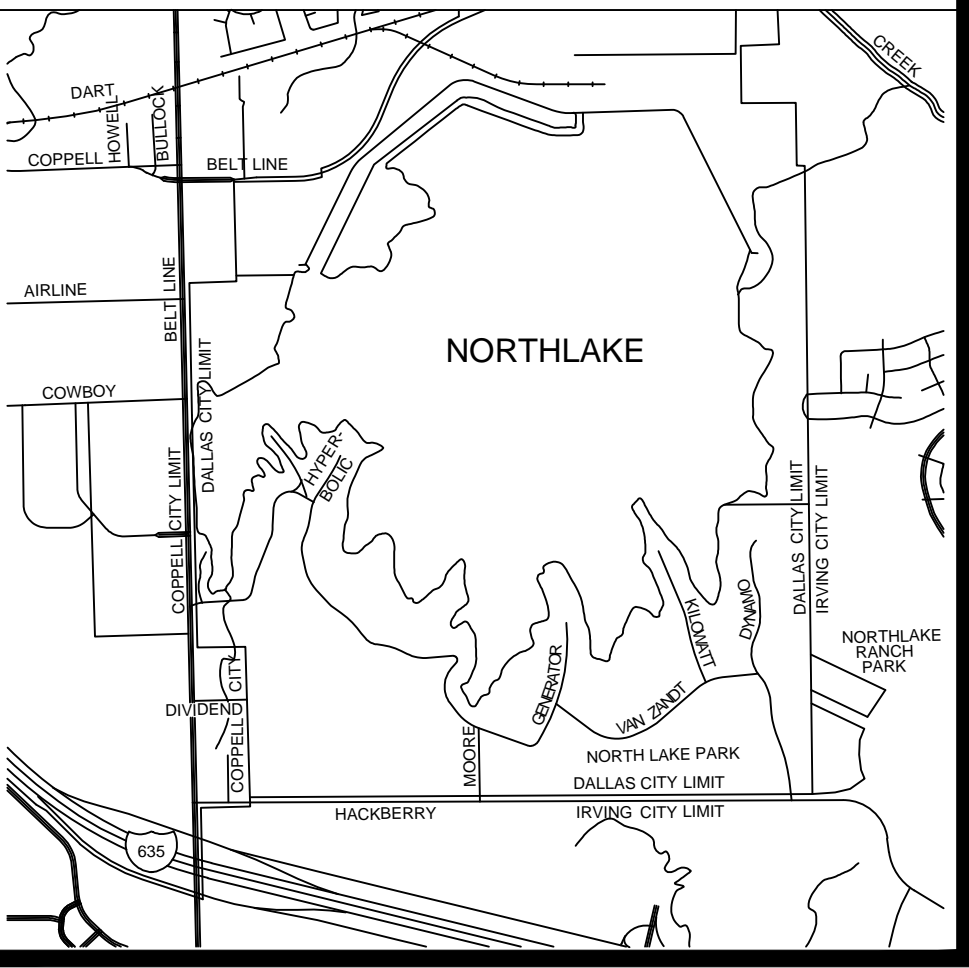
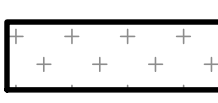
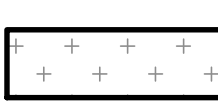
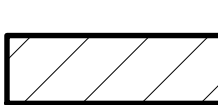







VICINITY MAP



-  SUBAREA A-1 (Billingsley): 182.05 AC.
-  SUBAREA A-2 (Billingsley): 748.13 AC.
-  SUBAREA B (CISD): 20.00 AC.
-  SUBAREA C (CISD): 70.00 AC.
-  SUBAREA D (CISD): 12.00 AC.
-  SUBAREA H (Luminant): 4.00 AC.

CYPRESS WATERS CONCEPT PLAN

- ACCESS
-  PRIMARY
 -  SECONDARY

