

CITY OF COPPELL

E. BELT LINE ROAD

CITY OF DALLAS

SANDERS LP.

B

NORTH LAKE

CITY OF DALLAS
CITY OF IRVING

A

CITY OF COPPELL

CITY OF DALLAS

S. BELT LINE ROAD

C

S&E

CITY OF DALLAS



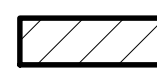

D

I-635

HACKBERRY ROAD

CITY OF IRVING

RANCH TRAIL

-  SUBAREA A (Billingsley): 934.05 AC.
-  SUBAREA B (CISD): 20.00 AC.
-  SUBAREA C (CISD): 70.00 AC.
-  SUBAREA D (CISD): 12.00 AC.

CYPRESS WATERS CONCEPT PLAN

ACCESS

-  PRIMARY
-  SECONDARY

