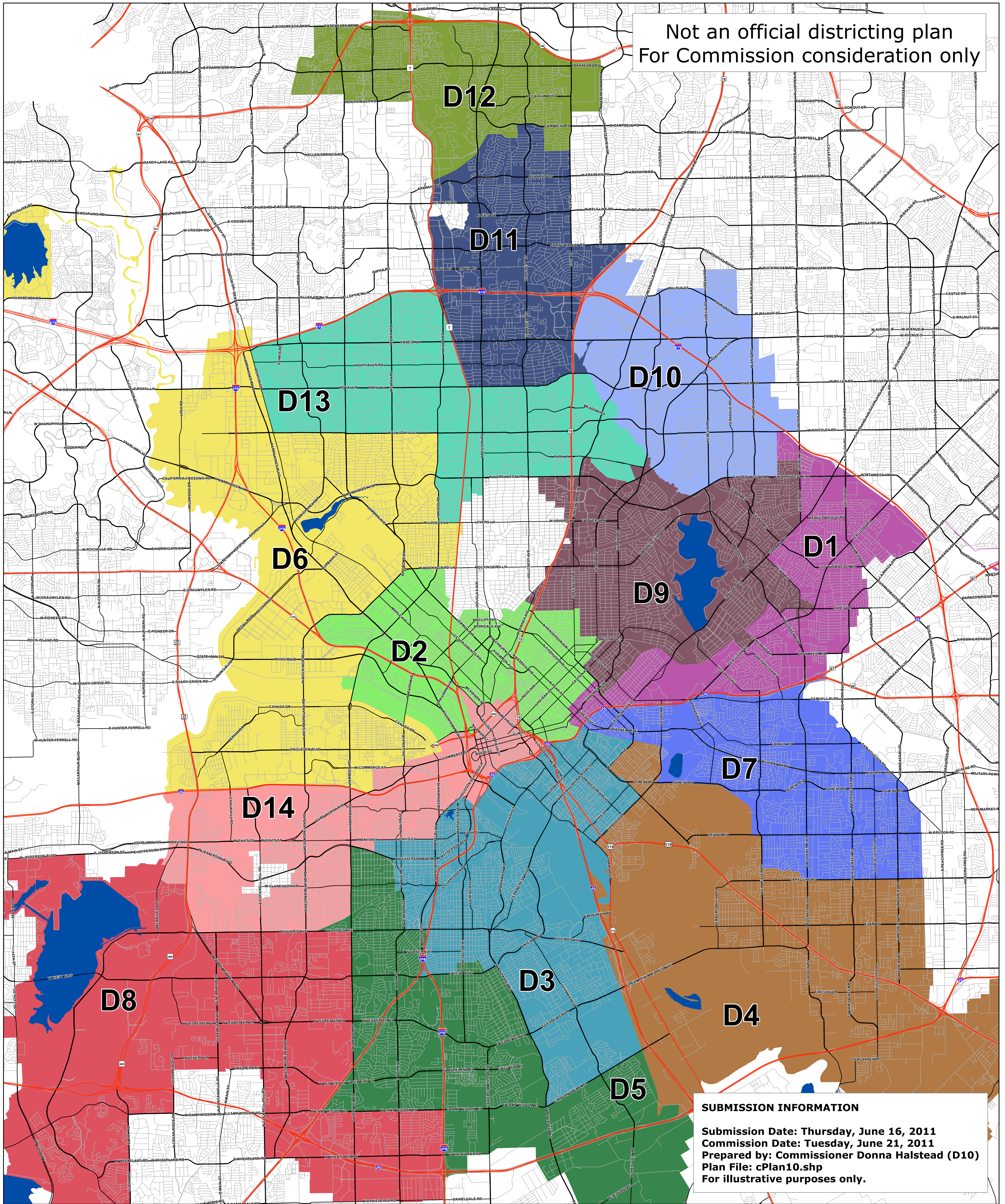


Not an official districting plan
For Commission consideration only



Data Source: Streets - City of Dallas, GIS Division; Major Lakes - City of Dallas, GIS Division; Council Districts - Donna Halstead (D10)

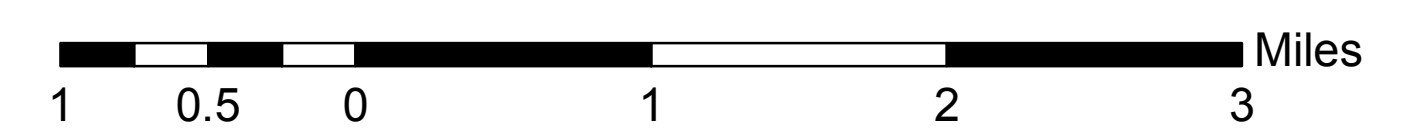

Legend

- Highways
- Major Roads
- Other Roadways
- Major Lakes
- District 1
- District 2
- District 3
- District 4
- District 5
- District 6
- District 7
- District 8
- District 9
- District 10
- District 11
- District 12
- District 13
- District 14

2011 Dallas Redistricting Commission

Commissioner Plan Submission

Submitted PlanID: cPlan10



Projected coordinate system name: NAD_1983_StatePlane_Texas_North_Central_FIPS_4202_Feet
Geographic coordinate system name: GCS_North_American_1983
This data is believed to be correct, but its accuracy cannot be guaranteed. It is the users' responsibility to confirm the accuracy of this data. Please contact the original creators of this data for questions pertaining to its use.