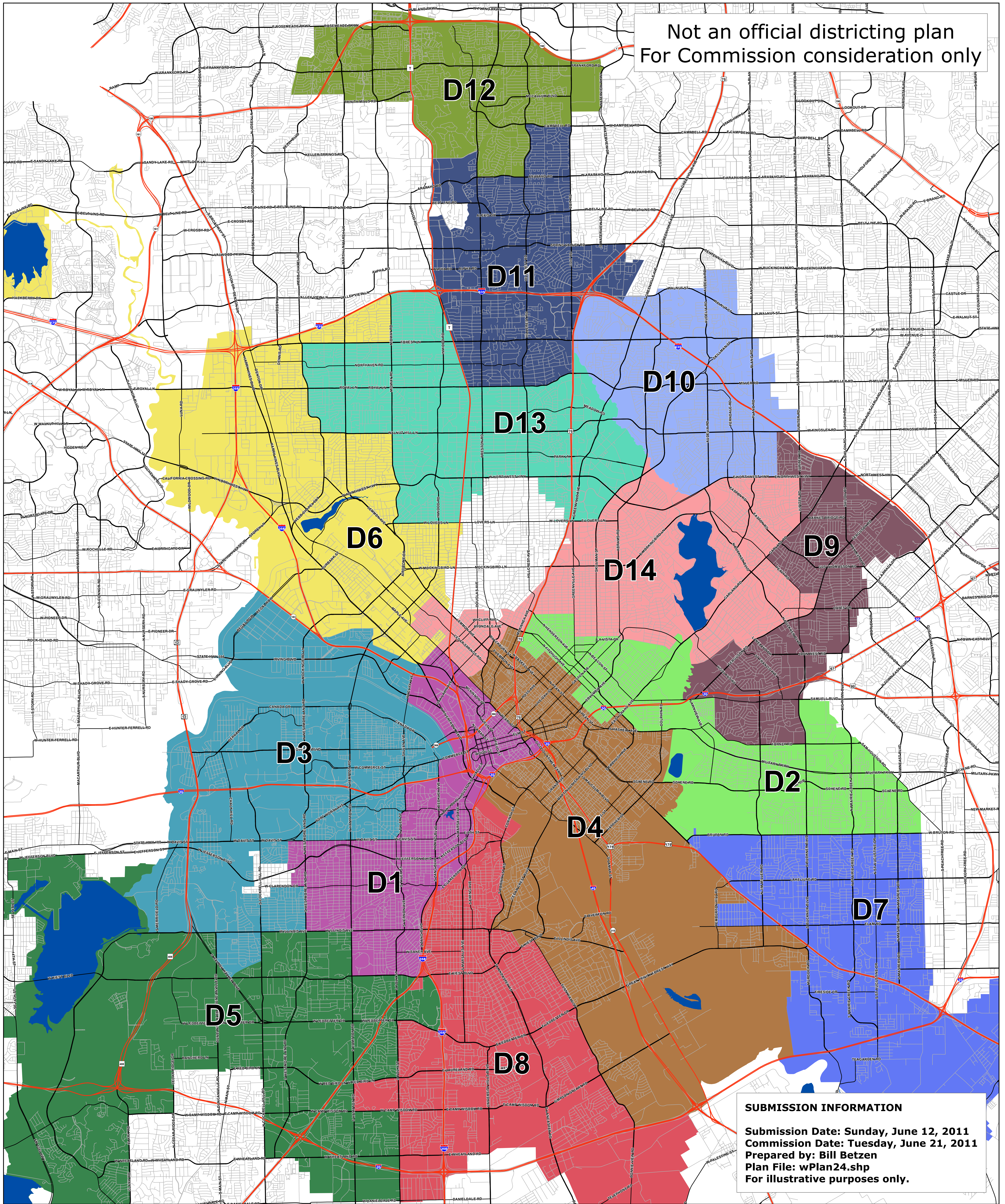


Not an official districting plan
For Commission consideration only



Data Source: Streets - City of Dallas, GIS Division; Major Lakes - City of Dallas, GIS Division; Council Districts - Bill Betzen

Legend

- Highways
- Major Roads
- Other Roadways
- Major Lakes
- District 1
- District 2
- District 3
- District 4
- District 5
- District 6
- District 7
- District 8
- District 9
- District 10
- District 11
- District 12
- District 13
- District 14

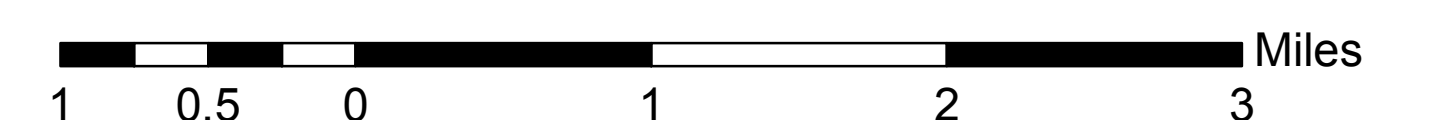

2011 Dallas Redistricting Commission

Public Plan Submission

Submitted PlanID: wPlan24

SUBMISSION INFORMATION

Submission Date: Sunday, June 12, 2011
 Commission Date: Tuesday, June 21, 2011
 Prepared by: Bill Betzen
 Plan File: wPlan24.shp
 For illustrative purposes only.



Projected coordinate system name: NAD_1983_StatePlane_Texas_North_Central_FIPS_4202_Feet
 Geographic coordinate system name: GCS_North_American_1983
 This data is believed to be correct, but its accuracy cannot be guaranteed. It is the user's responsibility to confirm the accuracy of this data. Please contact the original creators of this data for questions pertaining to its use.