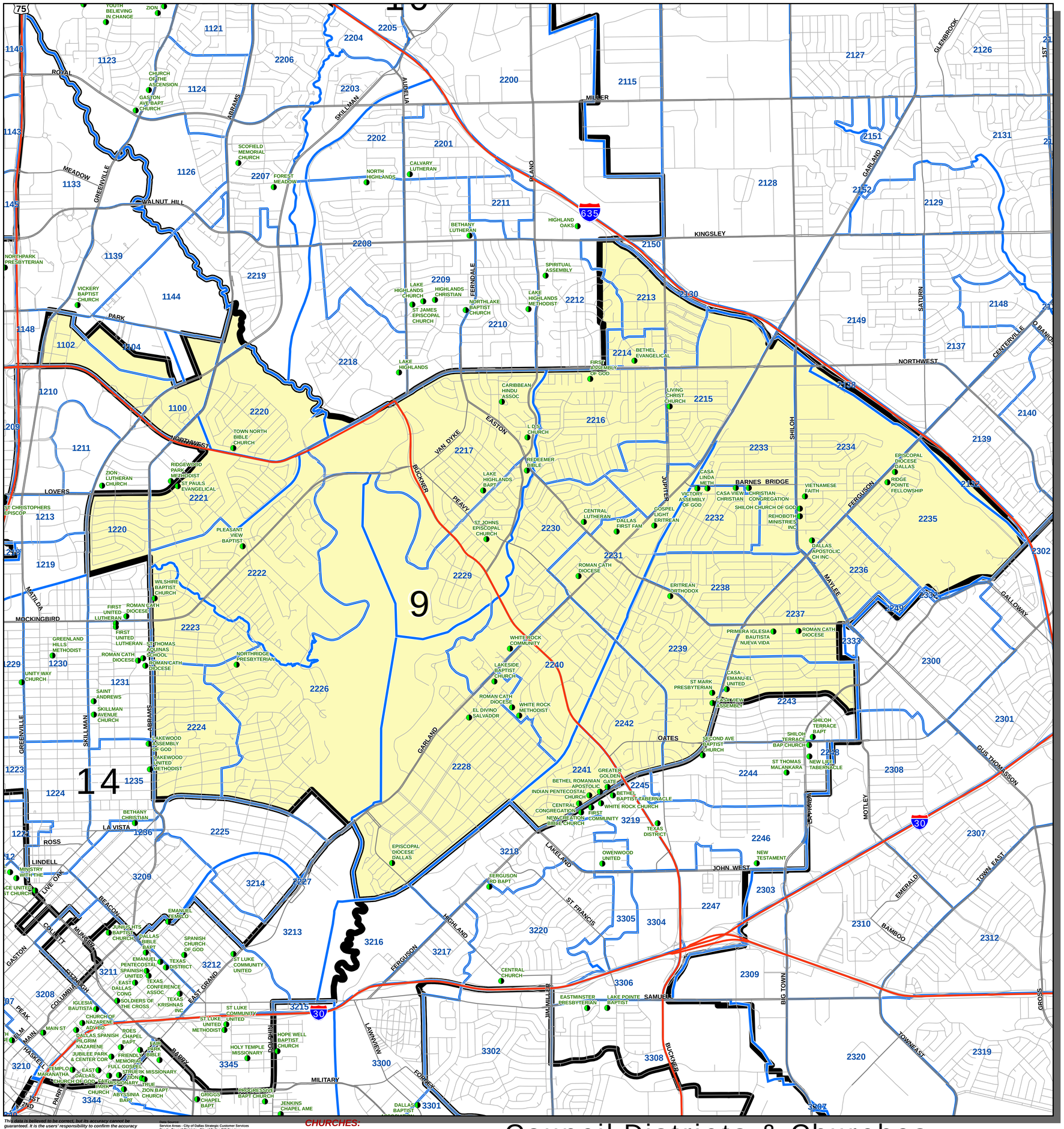

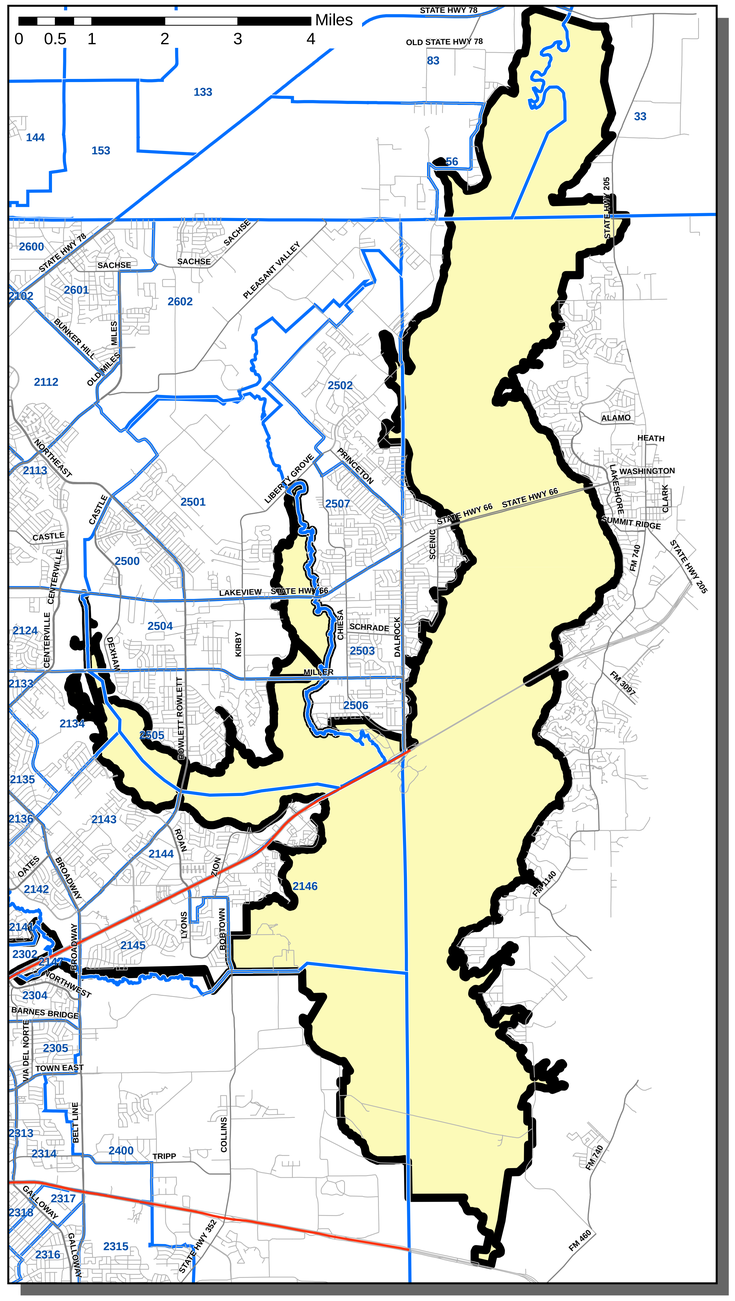

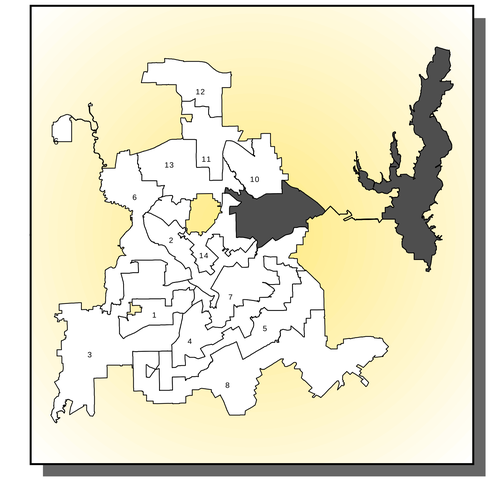

This data is believed to be correct, but its accuracy cannot be guaranteed. It is the users' responsibility to confirm the accuracy of this data. Please contact the original creators of this data for questions pertaining to its use. Information about this data can be viewed in the metadata file associated with it. If you have any questions please contact the City of Dallas Infrastructure and Management/GIS Division

Projected coordinate system name:
NAD_1983_StatePlane_Texas_North_Central_FIPS_4202_Feet
Geographic coordinate system name: GCS_North_American_1983

Data Sources:
Service Areas - City of Dallas Strategic Customer Services
Roads, Council Districts - City of Dallas GIS Services
2000 Voters Precincts -
Dallas County Elections (http://www.dalcoelections.org/gis.html)
Denton County (http://elections.dentoncounty.com/gis.asp?Dept=82&Link=974)
Collin County (http://maps.collincountyts.gov/main.html)

Thursday, March 03, 2011 7:19:17 AM
File Location: X:\FY2010\2011FinalProjects\01_Redistricting\...\HomeOwnAssoc.mxd
Prepared By: Kevin S. Burns - GIS Analyst III
Property of: City of Dallas GIS Services
For illustrative purposes only.

CHURCHES:
Information displayed are results of Dallas Central Appraisal District 2010 information that meets specific criteria. Locations are tax exempt and have a building class of "Church Building". This may not include all church locations of this area.

Council Districts & Churches
District 9

Mar. 4, 2011

Legend
Churches
2000 Voting Precincts
Council Dist.
Freeways
Major Roads
Minor Roads

1 in = 1,452 feet