

Lancaster Corridor

NEIGHBORHOOD INVESTMENT PROGRAM

CITY OF DALLAS
HOUSING / COMMUNITY SERVICES DEPT

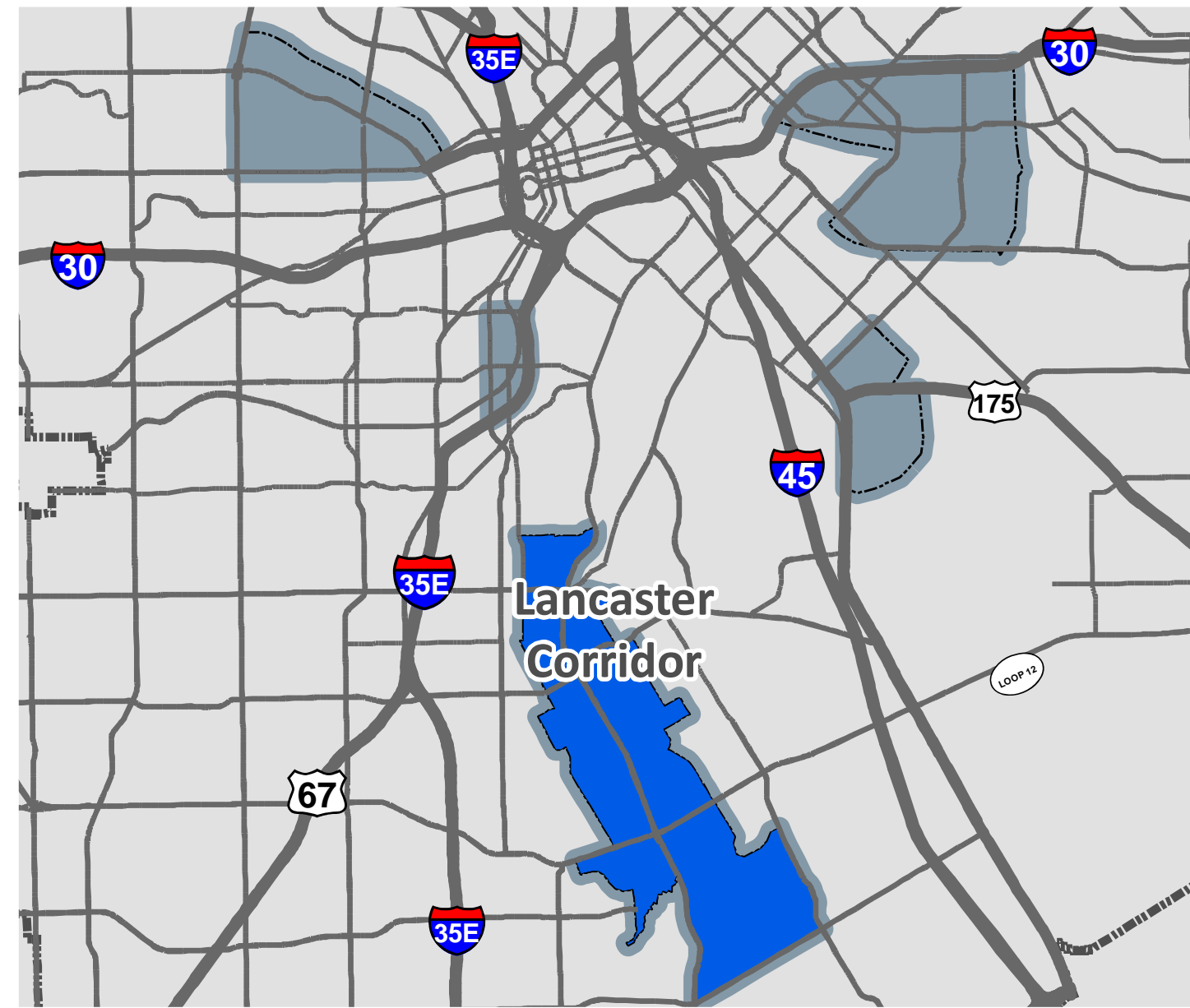
COUNCIL DISTRICTS: 4, 5, 8









CENSUS TRACTS: 55.00, 57.00, 87.03, 87.04, 87.05, 88.01, 88.02, 113.00, 114.01

BLOCK GROUPS: 55.003, 55.004, 57.001, 57.002, 57.003, 57.004, 57.005, 87.033, 87.042, 87.043, PT, 87.051, 87.052, 88.013, 88.023, 88.024, 113.001, 114.012, 114.013

ZIP CODES: 75241 & 75216

POPULATION: 21,534 (2000 CENSUS)



-  NIP Target Area
-  Census Tracts
-  Major Highways
-  Council District 4
-  Council District 5
-  Council District 8
-  Parks
-  Lakes and Rivers

