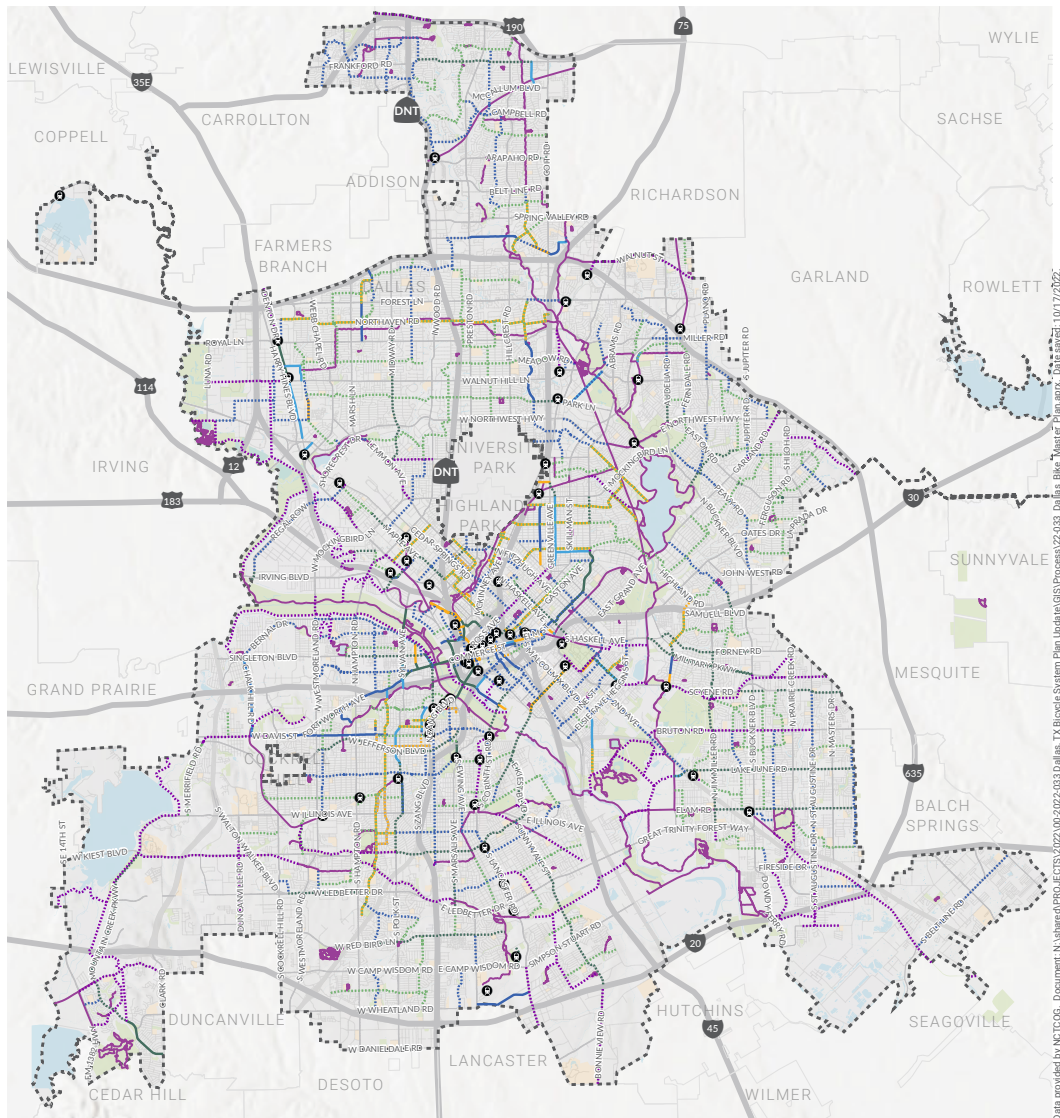


Proposed Bike Network

A Closer Look



Data provided by MCTC06. Document: N:\culture\PROJ\ECTD\2022\00-002\002-003 Dallas, TX Bicycle System Plan Update\GIS\Process\22-003_Dallas_Bike_Network_Plan.aprx. Date saved: 10/17/2022.

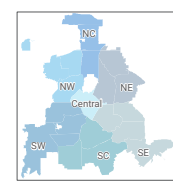
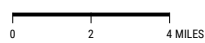
DRAFT
 NETWORK RECOMMENDATIONS
 DALLAS BICYCLE PLAN UPDATE

October 2022

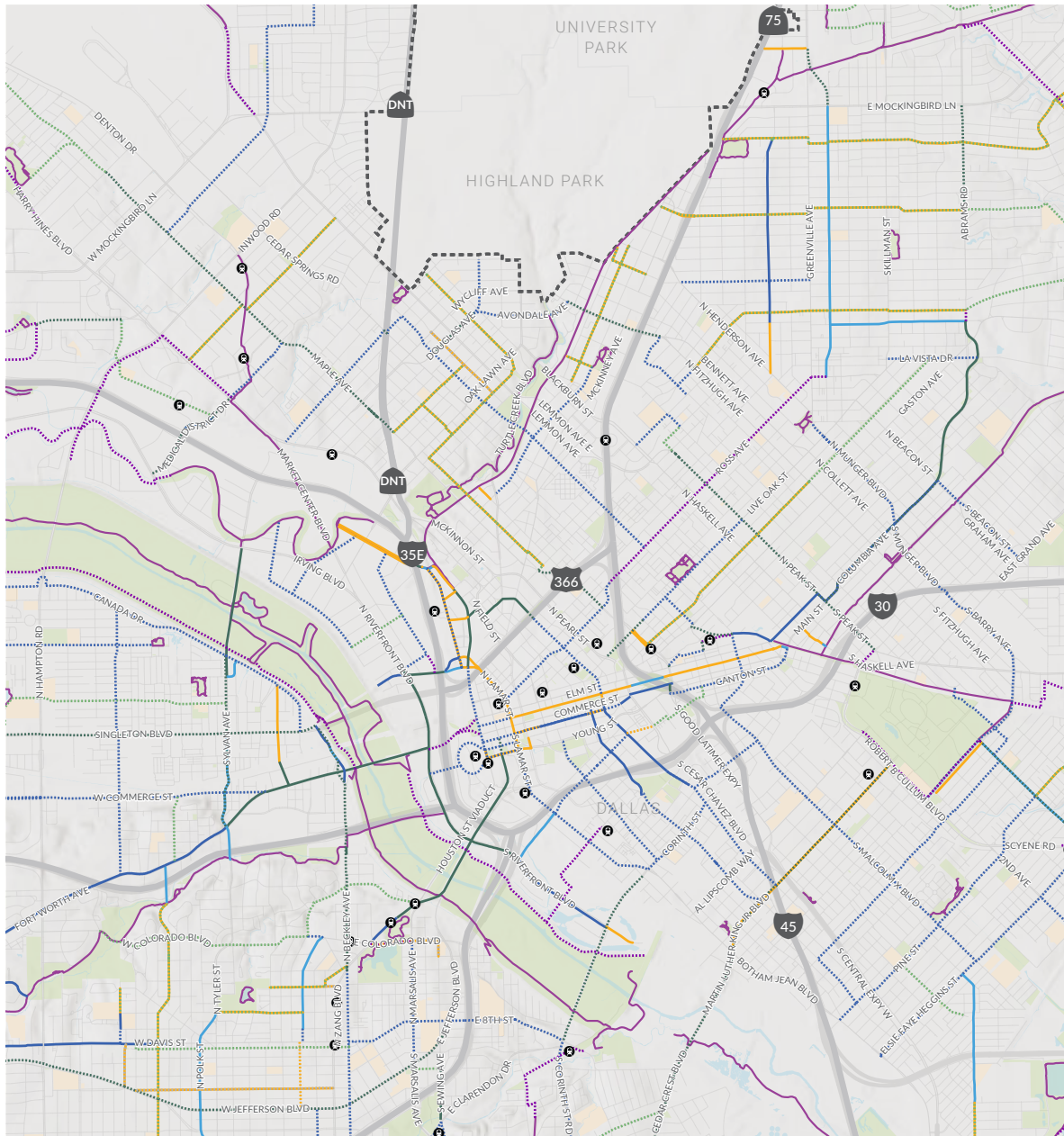


- Network Recommendation**
- Bicycle Route
 - Bicycle Boulevard
 - Visually Separated
 - Physically Separated
 - Trail
 - Consolidate Route (Remove)
- Existing and Funded Bike Facilities**
- Sharrow
 - Bike Lane
 - Buffered Bike Lane
 - Cycle Track
 - Trail

- Rail Stations
- Water
- Schools
- Parks
- Dallas City Limits



Central

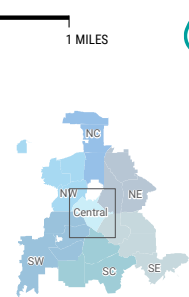


DRAFT
 NETWORK RECOMMENDATIONS
 DALLAS BICYCLE PLAN UPDATE

October 2022



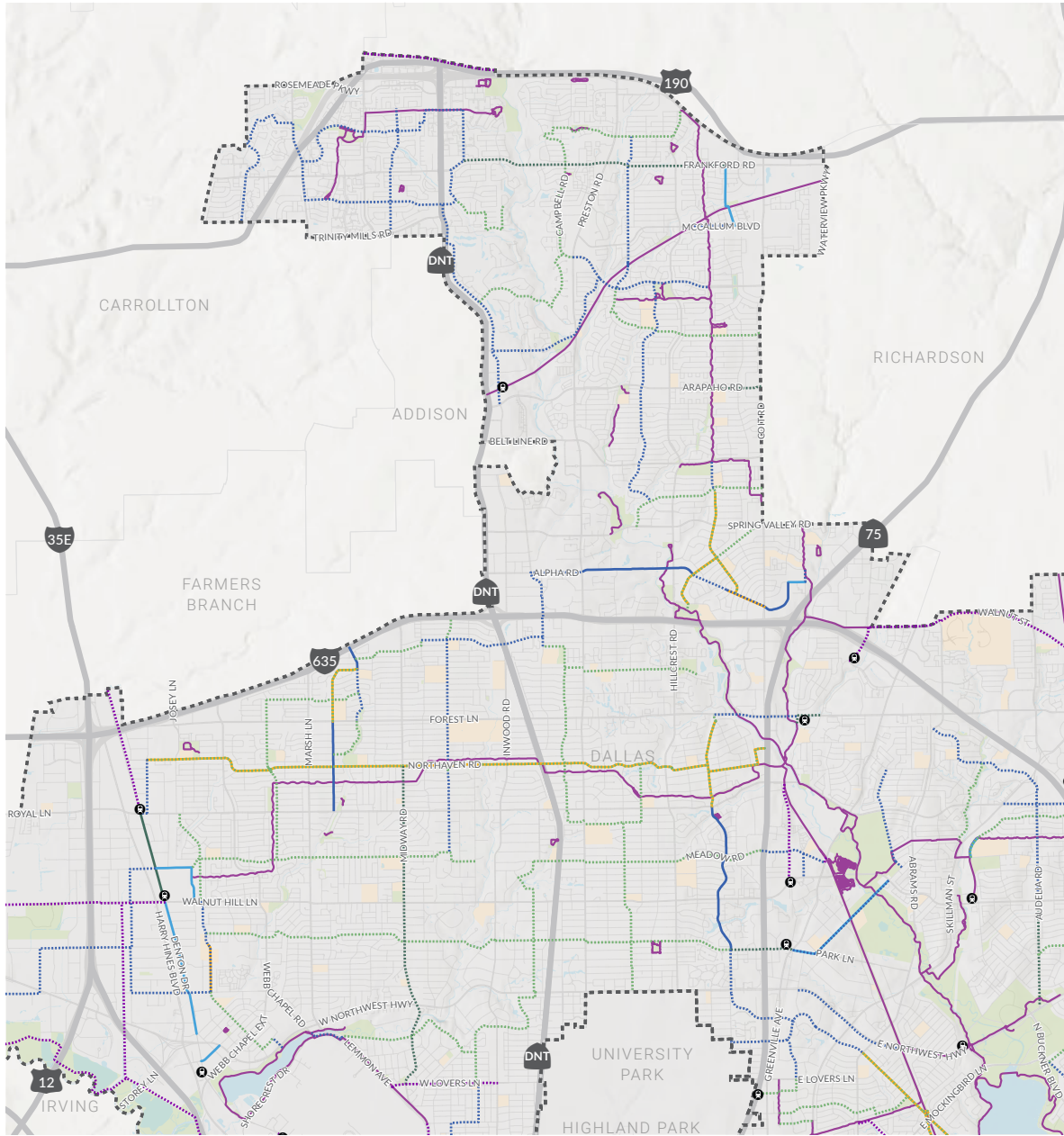
- Network Recommendation**
- Bicycle Route
 - Bicycle Boulevard
 - Visually Separated
 - Physically Separated
 - Trail
 - Consolidate Route (Remove)
- Existing and Funded Bike Facilities**
- Sharrow
 - Bike Lane
 - Buffered Bike Lane
 - Cycle Track
 - Trail
- Other Features**
- Rail Stations
 - Water
 - Schools
 - Parks
 - Dallas City Limits



Data provided by NCTCOG. Document: N:\shared\PROJECTS\2022\UD-2022-033 Dallas, TX Bicycle System Plan Update\GIS\Process\2022-033 Dallas_Bike_Master_Plan.aprx. Date saved: 10/17/2022.



North Central



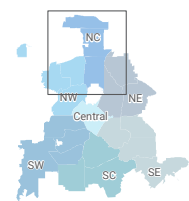
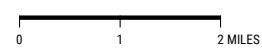
Data provided by NCTCOG. Document: N:\shared\PROJECTS\2022\00-2022-033 Dallas, TX Bicycle System Plan Update\GIS\Process\02-03-2022-033 Dallas_Bike_Master_Plan.aprx. Date saved: 10/17/2022.

DRAFT
NETWORK RECOMMENDATIONS
DALLAS BICYCLE PLAN UPDATE

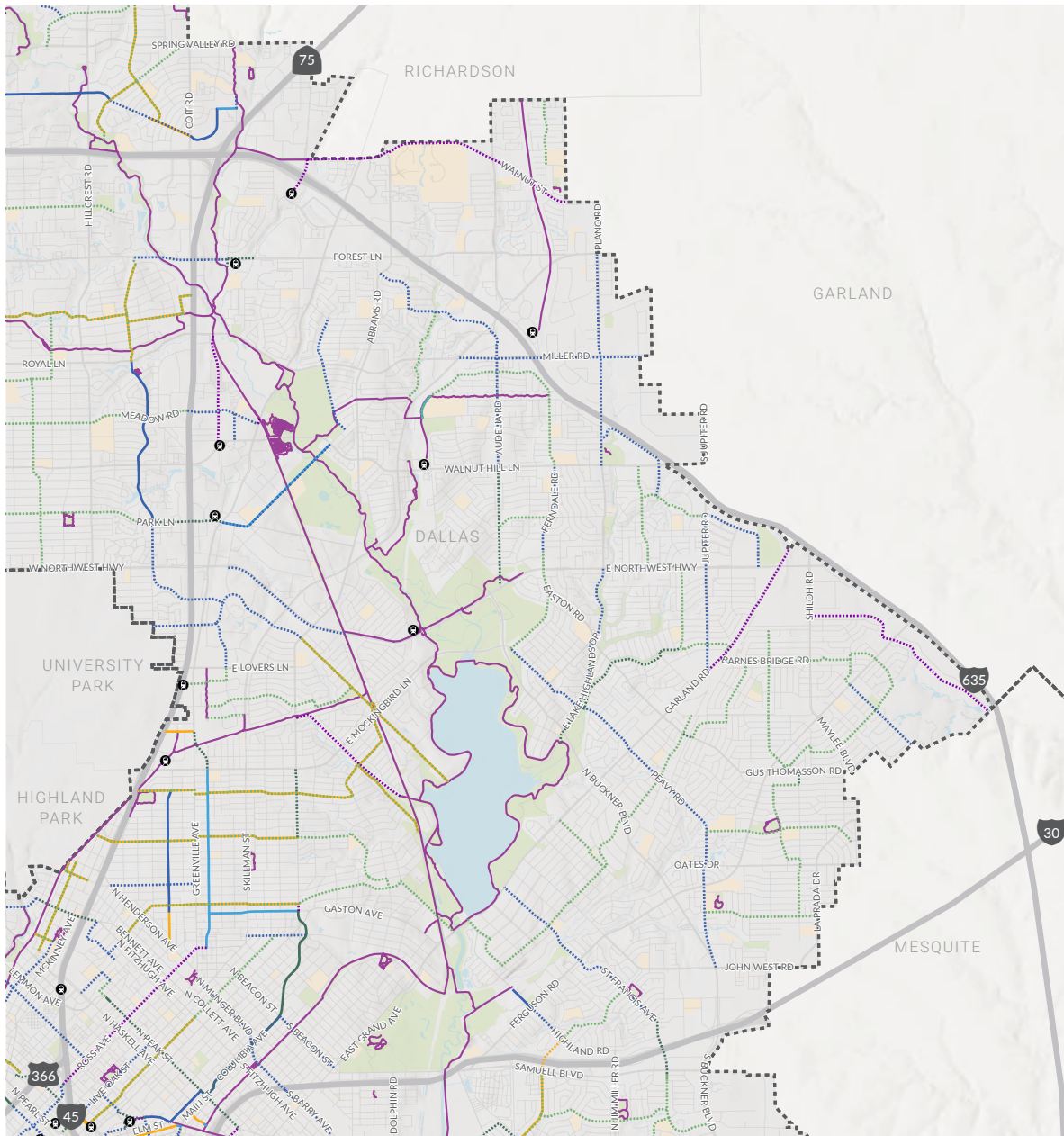
October 2022



- Network Recommendation**
- Bicycle Route
 - Bicycle Boulevard
 - Visually Separated
 - Physically Separated
 - Trail
 - Consolidate Route (Remove)
- Existing and Funded Bike Facilities**
- Sharrow
 - Bike Lane
 - Buffered Bike Lane
 - Cycle Track
 - Trail
- Water
 - Schools
 - Parks
 - Dallas City Limits



Northeast



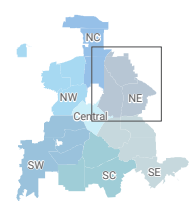

Data provided by NCTCOG. Document: N:\shared\PROJECTS\2022\002-2022-093 Dallas TX Bicycle System Plan Update\GIS\Process\2022-093 Dallas_Bike_Master_Plan.aprx. Date saved: 10/17/2022.

DRAFT NETWORK RECOMMENDATIONS DALLAS BICYCLE PLAN UPDATE

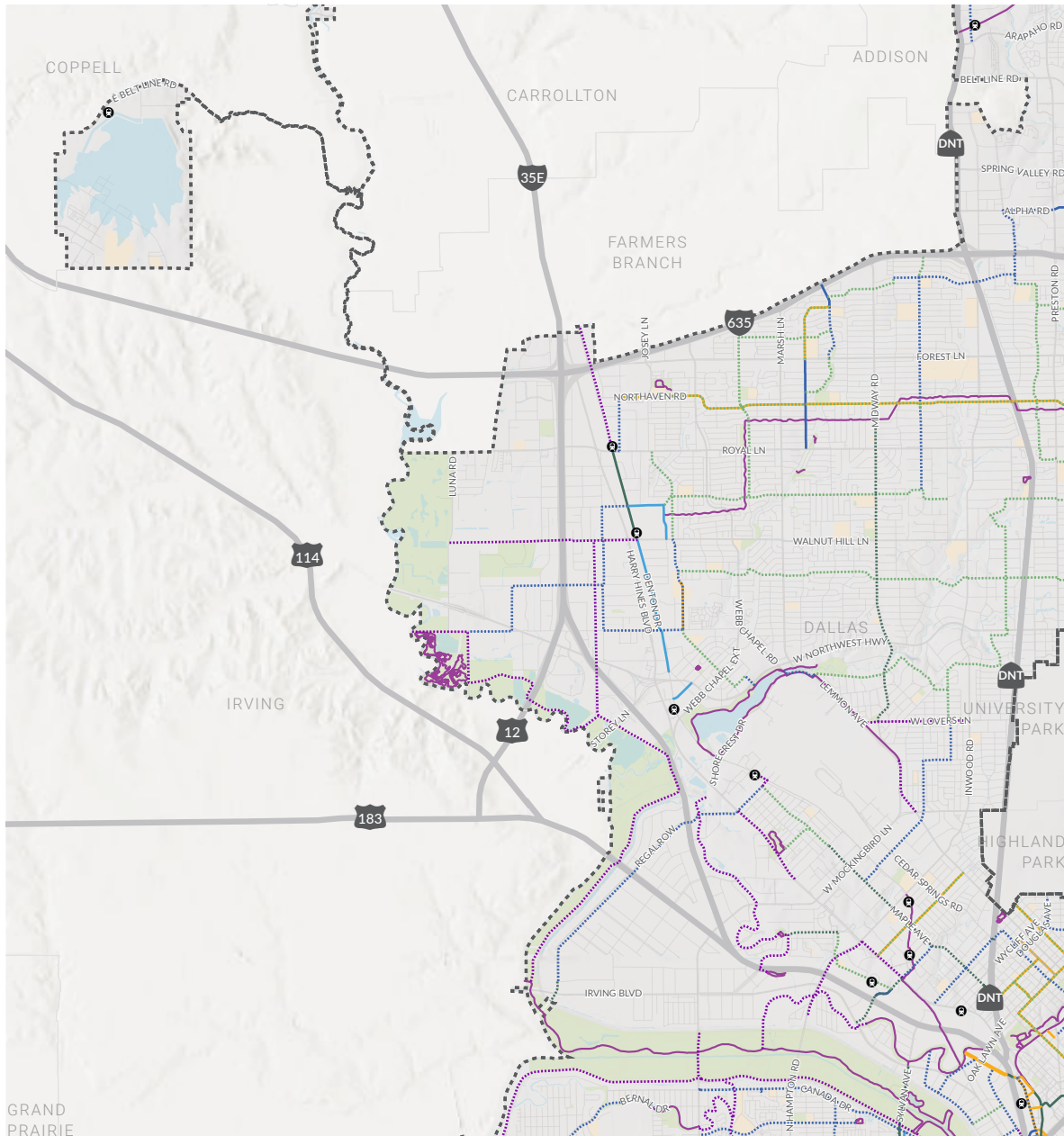
October 2022



- Network Recommendation**
 - Bicycle Route
 - - - Bicycle Boulevard
 - - - Visually Separated
 - - - Physically Separated
 - - - Trail
 - - - Consolidate Route (Remove)
 - Existing and Funded Bike Facilities**
 - Sharrow
 - Bike Lane
 - Buffered Bike Lane
 - Cycle Track
 - Trail
- R Rail Stations
 - Water
 - Schools
 - Parks
 - Dallas City Limits



Northwest



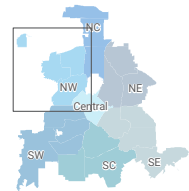

Data provided by NCTCOG. Document: N:\shared\PROJECTS\2022\00-2022-033 Dallas, TX Bicycle System Plan Update\GIS\Process\22-033_2_Dallas_Bike_Master_Plan.aprx. Date saved: 10/17/2022.

DRAFT
NETWORK RECOMMENDATIONS
DALLAS BICYCLE PLAN UPDATE

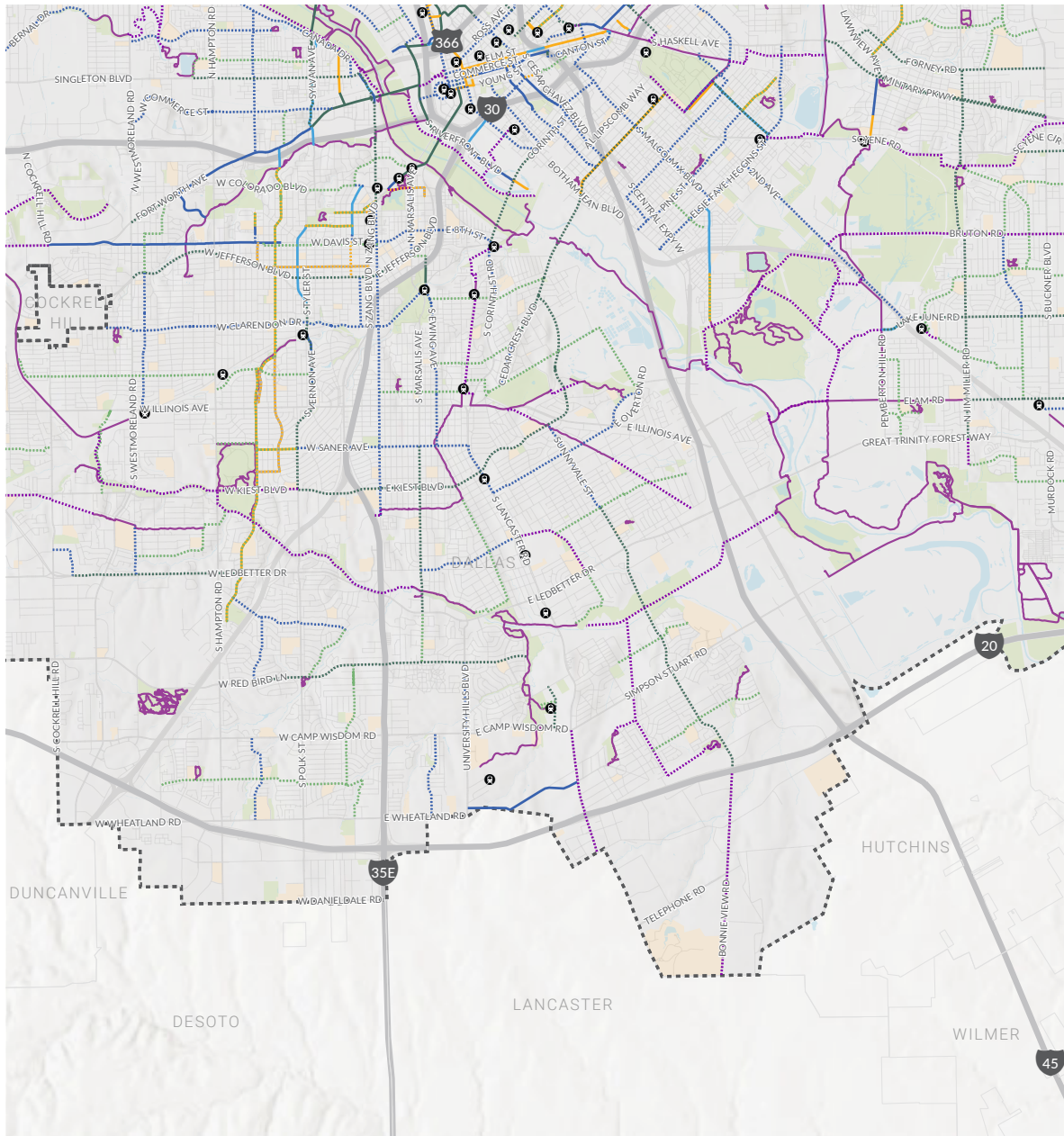
October 2022



- Network Recommendation**
 - Bicycle Route
 - Bicycle Boulevard
 - Visually Separated
 - Physically Separated
 - Trail
 - Consolidate Route (Remove)
 - Existing and Funded Bike Facilities**
 - Sharrow
 - Bike Lane
 - Buffered Bike Lane
 - Cycle Track
 - Trail
- R Rail Stations
 - Water
 - Schools
 - Parks
 - Dallas City Limits



South Central



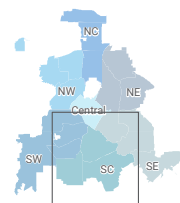
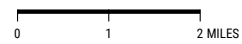
Data provided by NCTCOG. Document: N:\shared\PROJECTS\2022\10-2022-093 Dallas, TX Bicycle System Plan Update\GIS\Process\22-093 Dallas_Bike_Master_Plan.aprx. Date saved: 10/17/2022.

DRAFT NETWORK RECOMMENDATIONS DALLAS BICYCLE PLAN UPDATE

October 2022

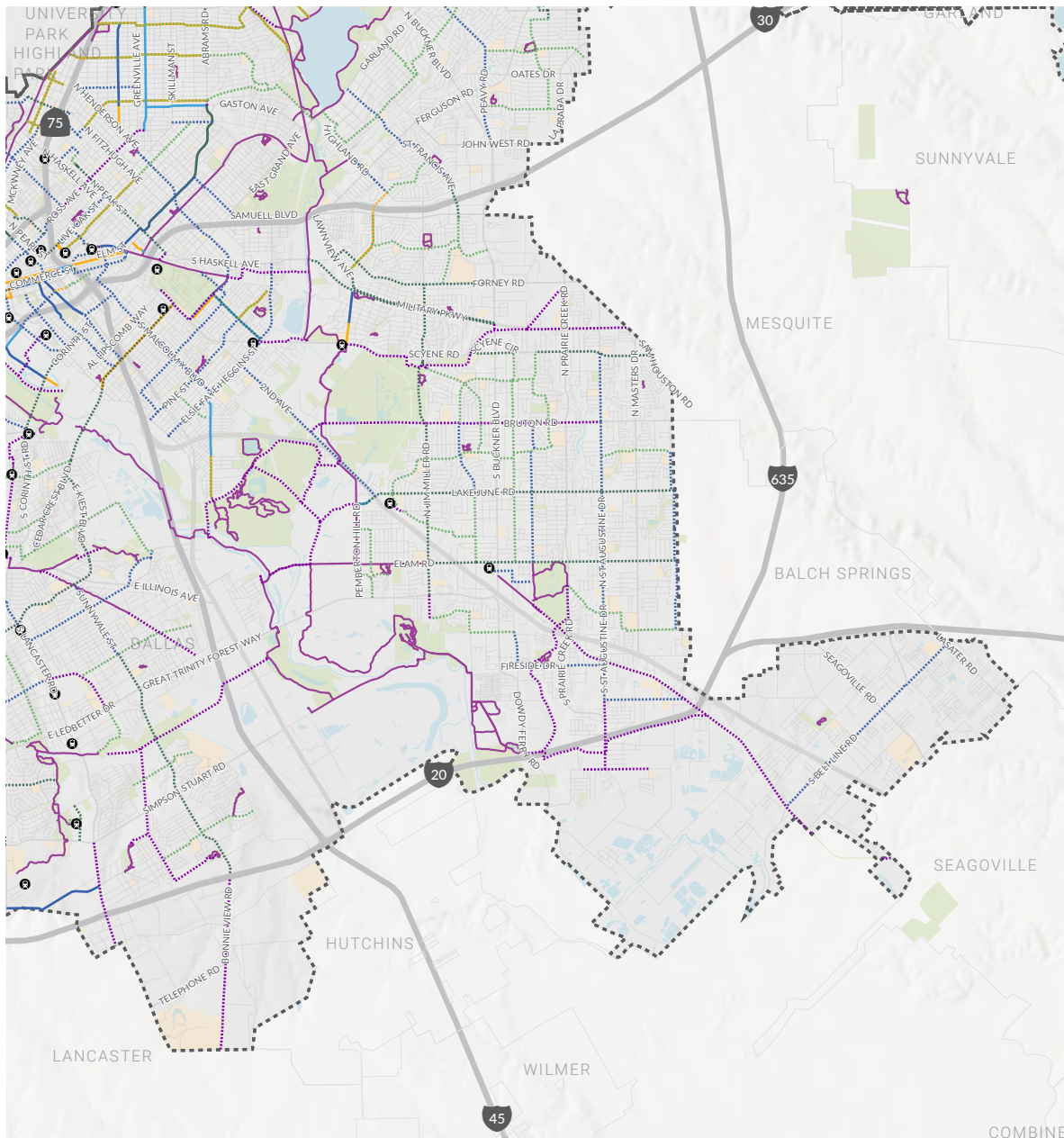


- Network Recommendation**
 - Bicycle Route
 - Bicycle Boulevard
 - Visually Separated
 - Physically Separated
 - Trail
 - Consolidate Route (Remove)
 - Existing and Funded Bike Facilities**
 - Sharrow
 - Bike Lane
 - Buffered Bike Lane
 - Cycle Track
 - Trail
- Rail Stations
 - Water
 - Schools
 - Parks
 - Dallas City Limits



DALLAS
BIKE PLAN
UPDATE

Southeast



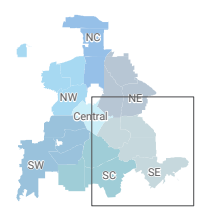
Data provided by NCTCOG. Document: N:\shared\PROJECTS\2022\10-2022-093 Dallas TX Bicycle System Plan Update\GIS\Process\02-093_2_Dallas_Bike_Master_Plan.aprx. Date saved: 10/17/2022.

DRAFT NETWORK RECOMMENDATIONS DALLAS BICYCLE PLAN UPDATE

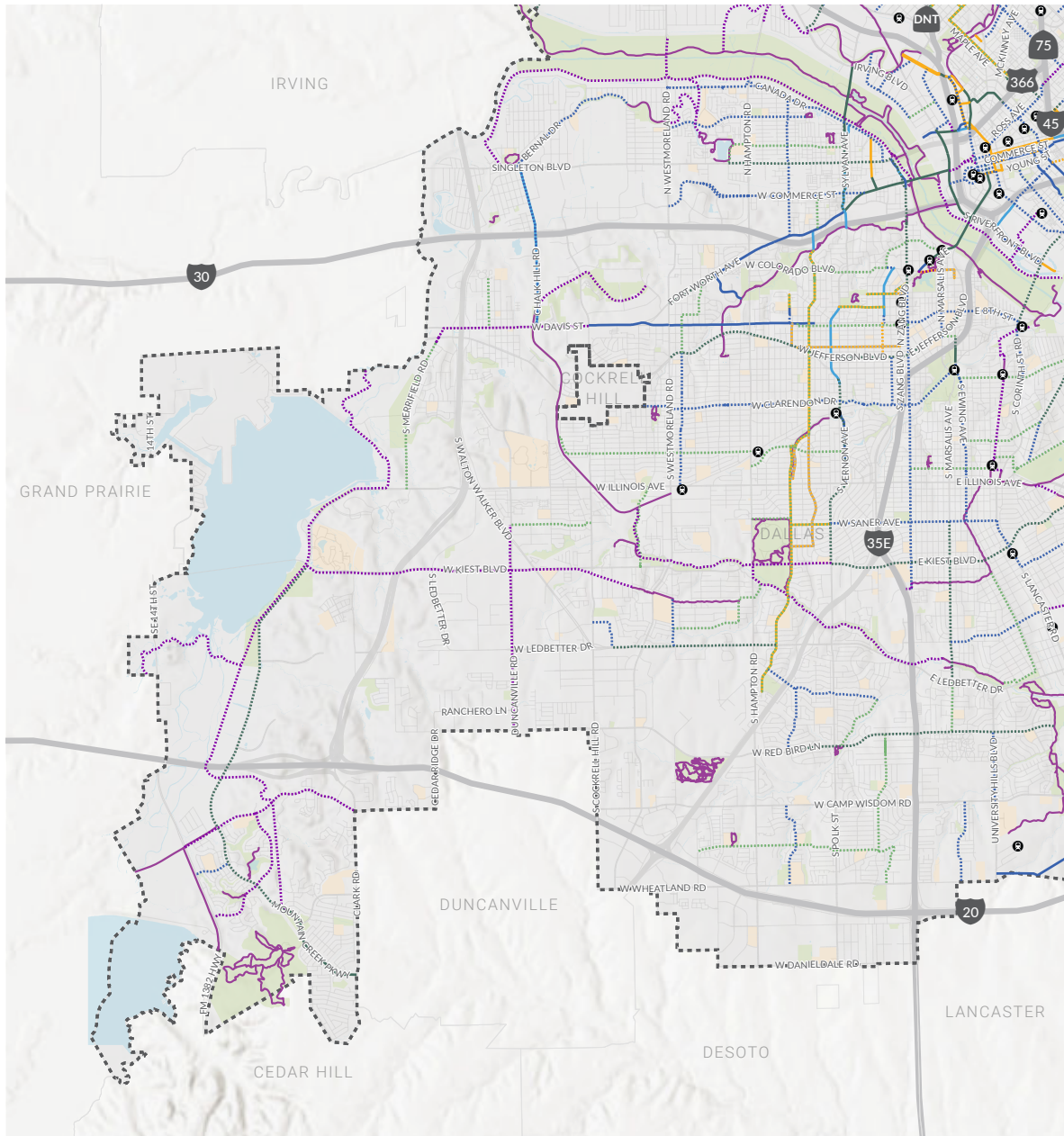
October 2022



- Network Recommendation**
- Bicycle Route
 - Bicycle Boulevard
 - Visually Separated
 - Physically Separated
 - Trail
 - Consolidate Route (Remove)
- Existing and Funded Bike Facilities**
- Sharrow
 - Bike Lane
 - Buffered Bike Lane
 - Cycle Track
 - Trail
- Other Features:**
- Rail Stations
 - Water
 - Schools
 - Parks
 - Dallas City Limits



Southwest



Data provided by NCTCOG. Document: N:\shared\PROJECTS\2022\UD\2022-033 Dallas TX Bicycle System Plan Update\GIS\Process\22032 Dallas_Bike_Master_Plan.aprx. Date saved: 10/17/2022.

DRAFT NETWORK RECOMMENDATIONS DALLAS BICYCLE PLAN UPDATE

October 2022



- Network Recommendation**
- Bicycle Route
 - Bicycle Boulevard
 - Visually Separated
 - Physically Separated
 - Trail
 - Consolidate Route (Remove)
- Existing and Funded Bike Facilities**
- Sharrow
 - Bike Lane
 - Buffered Bike Lane
 - Cycle Track
 - Trail
- Other Features:**
- Rail Stations
 - Water
 - Schools
 - Parks
 - Dallas City Limits

