

Memorandum



CITY OF DALLAS

DATE April 22, 2022

TO Honorable Mayor and Members of the City Council

SUBJECT **Taking Care of Business – April 21, 2022**

Department of Aviation Installs an Urban Beehive at DEA

The Department of Aviation is excited to celebrate the installation of its first urban beehive alongside Advanced Preparatory International School's community garden at Dallas Executive Airport. The installation not only serves as a sustainability initiative to foster honeybee populations and improve the local ecosystem but also as a community outreach effort for the gardening community. In addition to teaching students about biology, biodiversity and more, other benefits of the beehive project will include team-building conferences and interactive activities to educate the local community. The Department will also receive a customized, ultra-local urban honey harvest at the end of the year. Should you have any questions or require more information, please contact Director of Aviation Mark Duebner at mark.duebner@dallascityhall.com.

Mayor Throwing Out the First Pitch – Dallas Baptist University Baseball/City of Dallas Day

On Saturday, April 23, Mayor Johnson will throw out the first pitch at the Dallas Baptist University baseball game at the first ever DBU/City of Dallas Day. Employees can get tickets at www.dbupatriots.com/dallas and enter promo code *Dallas22* at checkout for their free ticket. If employees have any questions about the online process, they can call DBU's office at 214-333-5324. Should you have any questions, contact Carrie Rogers, Director of the Mayor and City Council Office.

Affordable Connectivity Program

The [Affordable Connectivity Program](#) is an FCC benefit program that helps ensure that households can afford the broadband they need for work, school, healthcare and more. The benefit provides a discount of up to \$30 per month toward internet service for eligible households and up to \$75 per month for households on qualifying Tribal lands. Eligible households can also receive a one-time discount of up to \$100 to purchase a laptop, desktop computer, or tablet from participating providers if they contribute more than \$10 and less than \$50 toward the purchase price. The Affordable Connectivity Program is limited to one monthly service discount and one device discount per household. The attached flyer was created to assist in amplifying and sharing information related to the program. Should you have any questions or concerns, please contact Genesis D. Gavino, Chief of Staff to the City Manager.

City of Dallas Small Business Center's Capital Funding Opportunities event

The Small Business Center is hosting an information session at the Martin Luther King Jr. Center on Saturday, April 30th at 12:00 p.m. The session is designed to market capital funding available through the South Dallas Fair Park Opportunity Fund for small businesses in the food service industry.

DATE April 22, 2022
SUBJECT **Taking Care of Business – April 21, 2022**

For more information about the City of Dallas Small Business Center's Capital Funding Opportunities event, please contact Regina Onyeibe, at regina.onyeibe@dallascityhall.com or visit <http://www.SourceDallas.org>.

Texas Department of Transportation Public Meetings - Loop 12 From Spur 408 to south of State Highway (SH) 183

The Texas Department of Transportation (TxDOT) is proposing to improve Loop 12 from Spur 408 to south of SH 183 in Dallas County. TxDOT will be conducting two in-person public meetings, one in Irving and one in Dallas, and an online virtual public meeting on the proposed project. TxDOT will share project information and will utilize this as an opportunity to receive feedback from the public. The meeting notices with additional details, as well as a map of the affected area, are attached. For any questions or concerns, please contact the TxDOT Project Manager, Jordan Mrayyan, P.E., at Jordan.Mrayyan@txdot.gov or the Director of the Dallas Department of Transportation, Ghassan 'Gus' Khankarli, P.E., at Ghassan.Khankarli@dallascityhall.com.

Redistricting

The Redistricting Commission met on Monday, April 18 at 6:30 p.m. via videoconference and at Dallas City Hall – Council Chambers. They received an update on Commissioner suggested district maps and heard community redistricting recommendations. They also received an update on map submissions, but declined to approve any map submissions for further consideration.

The map submission deadline was Friday, April 15, 2022 so the Commission will host a special meeting this Friday, April 22 to hear final map presentations. The Commission will begin the process of selecting their top three and then subsequent top two maps on Monday, April 25. They plan to start the amendment process on those final maps on Monday, May 2, and residents will have an opportunity to share feedback to those amended maps during a public hearing at City Hall – Council Chambers on Saturday, May 7 at 3 p.m. Individuals who would like to offer feedback during the May 7 public hearing must register at bit.ly/2021RDCTH by 10 a.m. the day of the meeting.

Commissioners plan to select their final map on Monday, May 9 and plan to submit their final proposal to the Mayor on Monday, May 16. Individuals who wish to address the Redistricting Commission may do so virtually or in person by attending a regular meeting. For a complete list of meetings visit www.DallasRedistricting.com or call 214-671-6197. Individuals who wish to speak during a Redistricting Commission meeting should register via email at Redistricting@dallascityhall.com by 10 a.m. the day of the meeting.

Should you have any questions or concerns, please contact Brett Wilkinson, Director of the Office of Government Affairs at brett.wilkinson@dallascityhall.com or 214-670-5797.

City Procurement Opportunities

The Office of Procurement Services (OPS) is excited to announce the following new contract opportunities. More information can be found on the City's [electronic bid portal](#):

Opportunity No.	Opportunity Name
CIZ-DWU-22 103	Riverfront Boulevard and Cadiz Street Bridge Improvement,

DATE April 22, 2022
 SUBJECT **Taking Care of Business – April 21, 2022**

	Contract No. 22-103, by Dallas Water Utilities
CIZ22-PKR-2035	Reverchon Ballpark Design/Build Restoration & Improvements Project - Contract ID No. PKR-2022-00019166, by Parks and Recreation
BI22-00018963	Audible Paging
BA22-00019186	Housing Opportunities for Unsheltered Youth (ages 18-24) With a Targeted Focus on LGBTQIA+
BI22-00019221	Railcar Liquid Chlorine

We are also pleased to share the latest, [Procurement Quarterly](#) listing citywide opportunities for the current quarter (of the fiscal year) and published on the OPS [website](#).

Please be advised that once an opportunity is advertised, it is considered an open procurement until the City Council awards the contract. The Code of Ethics prohibits communication between councilmembers and vendors/ suppliers on open procurements. Should you have any questions, please contact Danielle Thompson, Director of Procurement Services.

OHS Street Outreach Update

The DRTRR team of homeless service providers, co-led by OHS and MDHA, is currently targeting several encampments, which will result in closure through the housing of those unsheltered individuals throughout the year. The team will outreach to these sites and meet with various persons experiencing homelessness to assess their needs in preparation for site closure via housing. During this time, the OHS Street Outreach Team will continue to engage with unsheltered residents through normal street outreach, connecting people with the needed resources, such as: getting IDs, working with Community Courts on expunging eligible tickets and offenses from their records, identifying medical needs, and getting them access to the Coordinated Access System (CAS). The DRTRR Community Dashboard is live and may be found [here](#).

Please see the attached schedule for homeless encampment cleaning the week of April 18 through April 22, 2022. Please note that these will be for debris removal and outreach only. All encampment cleaning requests are being resolved as time allows. We appreciate everyone’s patience.

Encampment Resolution (Cleaning) Schedule April 18 – April 22, 2022

LOCATION
635 & Coit
12600 TI Boulevard
2151 Manana Dr.

OHS continues to urge people who see an encampment to report it via 311 or 311’s OurDallas smartphone app to ensure strategic alignment with comprehensive OHS outreach. The OHS Service Request dashboard can be utilized to track the progress of encampment resolution efforts. Please visit the [dashboard](#) and feel free to share this tool with residents. If you have any questions please reach out to Christine Crossley, Director of the Office of Homeless Solutions.

DATE April 22, 2022
SUBJECT **Taking Care of Business – April 21, 2022**

Media Inquiries

As of April 11, 2022, the Communications, Outreach, and Marketing (COM) Department has received various media inquiries available to view [here](#).

The following storylines reference the major media inquiries addressed by Dallas Fire-Rescue (DFR) during the period dating from April 12th – 18th. A more detailed account of the department's responses to those inquiries, and others, can be viewed at [this link](#). Should you have any questions or concerns, please contact Fire Chief, Dominique Artis.

- Apartment Fire Displaces 18 in Northeast Dallas
- Mercaptan Overuse Results in Spike in Natural Gas Calls
- Twenty Displaced and One Hospitalized After Kitchen Fire in Northeast Dallas Apartment
- At Least One Dead After Jumping Into Lake Ray Hubbard

Should you have any questions or concerns, please contact Genesis D. Gavino, Chief of Staff.



T.C. Broadnax
City Manager

c: Chris Caso, City Attorney
Mark Swann, City Auditor
Billierae Johnson, City Secretary
Preston Robinson, Administrative Judge
Kimberly Bizer Tolbert, Deputy City Manager
Jon Fortune, Deputy City Manager

Majed A. Al-Ghafry, Assistant City Manager
M. Elizabeth(Liz)Cedillo-Pereira, Assistant City Manager
Dr. Robert Perez, Interim Assistant City Manager
Carl Simpson, Interim Assistant City Manager
M. Elizabeth Reich, Chief Financial Officer
Genesis D. Gavino, Chief of Staff to the City Manager
Directors and Assistant Directors



City of Dallas

DBU

CITY OF DALLAS DAY AT HORNER BALLPARK

SATURDAY, APRIL 23 - 2:00 PM

FREE ADMISSION TO ALL CITY OF DALLAS
EMPLOYEES & THEIR FAMILIES



VISIT [DBUPATRIOTS.COM/DALLAS](https://dbupatriots.com/dallas) | USE PROMO CODE **DALLAS22** AT CHECKOUT

3000 MOUNTAIN CREEK PARKWAY DALLAS, TX 75211

Affordable Connectivity Program

The Affordable Connectivity Program is an FCC program that helps connect families and households struggling to afford internet service.

See if You Qualify and Apply

Call: 877-384-2575

Visit: [ACPBenefit.org](https://www.acpbenefit.org)



Learn more at: [fcc.gov/ACP](https://www.fcc.gov/ACP)

Affordable Connectivity Program

The Affordable Connectivity Program is an FCC program that helps connect families and households struggling to afford internet service.

See if You Qualify and Apply

Call: 877-384-2575

Visit: [ACPBenefit.org](https://www.acpbenefit.org)



Learn more at: [fcc.gov/ACP](https://www.fcc.gov/ACP)

Programa de Descuentos para Internet (ACP)

El Programa de Descuentos para Internet es un programa de la FCC que ayuda a conectar a familias y hogares con dificultades para pagar servicio de internet.

Sepa si es elegible y solicite

LLame al 877-384-2575

Visite [ACPBenefit.org](https://www.acpbenefit.org)



Averigüe más en [fcc.gov/ACP](https://www.fcc.gov/ACP)

Programa de Descuentos para Internet (ACP)

El Programa de Descuentos para Internet es un programa de la FCC que ayuda a conectar a familias y hogares con dificultades para pagar servicio de internet.

Sepa si es elegible y solicite

LLame al 877-384-2575

Visite [ACPBenefit.org](https://www.acpbenefit.org)



Averigüe más en [fcc.gov/ACP](https://www.fcc.gov/ACP)

The Affordable Connectivity Program provides:

- Up to \$30/month discount for internet service;
- Up to \$75/month discount for households on qualifying Tribal lands; and
- A one-time discount of up to \$100 for a laptop, desktop computer, or tablet purchased through a participating provider.

The Affordable Connectivity Program is limited to one monthly service discount and one device discount per household.



Este beneficio te proporciona:

- Máximo \$30 de descuento al mes para tu servicio de internet.
- Máximo \$75 de descuento al mes para hogares elegibles en Territorios Tribales.
- Un descuento único de hasta \$100 por una computadora portátil, computadora de escritorio o una tableta electrónica a través de un proveedor participante.

El Programa de Descuentos para Internet (ACP) se limita a un descuento mensual por un servicio y a un descuento único en la compra de un equipo, por cada hogar.



The Affordable Connectivity Program provides:

- Up to \$30/month discount for internet service;
- Up to \$75/month discount for households on qualifying Tribal lands; and
- A one-time discount of up to \$100 for a laptop, desktop computer, or tablet purchased through a participating provider.

The Affordable Connectivity Program is limited to one monthly service discount and one device discount per household.



Este beneficio te proporciona:

- Máximo \$30 de descuento al mes para tu servicio de internet.
- Máximo \$75 de descuento al mes para hogares elegibles en Territorios Tribales.
- Un descuento único de hasta \$100 por una computadora portátil, computadora de escritorio o una tableta electrónica a través de un proveedor participante.

El Programa de Descuentos para Internet (ACP) se limita a un descuento mensual por un servicio y a un descuento único en la compra de un equipo, por cada hogar.



Yes, We're
Open



IS YOUR FOOD SERVICE BUSINESS LOCATED IN SOUTH DALLAS FAIR PARK?

Join us at the Martin Luther King Jr. Center,
Saturday, April 30th at 10:00 a.m. for an
information session to learn about the City of
Dallas Small Business Center's Capital
Funding opportunities!

Saturday, April 30, 2022

2922 Martin Luther King Jr Blvd,
Dallas, TX 75215
10:00 a.m. to 11:45 a.m.



For more information, please visit
www.SourceDallas.org



Notice

Virtual Public Meeting with In-Person Options

LOOP 12

From Spur 408 to south of State Highway (SH) 183

CSJs: 0581-02-077, 0581-02-146, 0581-02-154

Dallas County, Texas

The Texas Department of Transportation (TxDOT) is proposing to improve Loop 12 from Spur 408 to south of SH 183 in Dallas County, Texas. This notice advises the public that TxDOT will be conducting two in-person public meetings and an online virtual public meeting on the proposed project.

The same information will be presented at the in-person and virtual meetings.

In-Person Meeting

Tuesday, May 3, 2022
5:30 p.m.-7:30 p.m. Open House
Jack D. Huffman Community Bldg.
801 W. Irving Blvd.
Irving, TX 75060
Served by DART bus route 230

In-Person Meeting

Thursday, May 5, 2022
5:30 p.m.-7:30 p.m. Open House
The Lighthouse Church
5525 W. Illinois Ave.
Dallas, TX 75211
Served by DART bus route 223

Virtual Meeting*

Tuesday, May 3, 2022 at 5:30 p.m.
through May 20, 2022 at 11:59 p.m.
keepitmovingdallas.com/loop12
*This is not a live event

The virtual meeting will consist of a pre-recorded video presentation and will include both audio and visual components. **The virtual meeting materials will be posted on Tuesday, May 3, 2022, at 5:30 p.m. and remain online through Friday, May 20, 2022, at 11:59 p.m. Please note, this is not a live event. The materials can be viewed at your convenience.** To log onto the virtual public meeting, go to the project website listed above any time during the dates and times indicated above. If you do not have internet access, you may call (214) 320-4431 between the hours of 8 a.m. and 5 p.m., Monday through Friday, to ask questions and access project materials during the project development process.

Additionally, TxDOT is providing in-person options for individuals who would like to participate in person. In-person attendees will be able to view the same presentation delivered in the online public meeting on a screen, review project materials, ask questions of TxDOT staff and/or consultants, and leave written comments.

The proposed project includes the reconstruction and widening of Loop 12 from Spur 408 to south of SH 183, within the Cities of Irving and Dallas in Dallas County. The total length of improvements is approximately 10 miles; from which 7.8 miles would be along Loop 12 and 2.2 miles would be along I-30. Within the project limits, the existing Loop 12 intersects Union Bower Boulevard, SH 356, Shady Grove Road, Singleton Boulevard, I-30, SH 180 (Davis Street), Jefferson Boulevard, Keeneland Parkway, and Spur 408 (Patriot Parkway). The existing Loop 12 facility between Spur 408 and SH 356 consists of eight 12-foot wide lanes, 10-foot wide shoulders, and two 12-foot wide lanes along discontinuous frontage roads in each direction. Loop 12 between SH 356 and SH 183 consists of six 12-foot wide lanes, 10-foot wide shoulders, and two 12-foot wide discontinuous frontage road lanes in each direction. The existing right of way (ROW) varies from 290 feet to 1,260 feet at major intersections. There are no continuous dedicated accommodations for pedestrians or bicyclists along the existing facility.

The proposed improvements would consist of the reconstruction of Loop 12 to a minimum of six and maximum of eight 12-foot wide general purpose lanes with 10-foot wide shoulders between Spur 408 and south of SH 183. The proposed project would also include the addition of two 12-foot wide reversible managed lanes, and reconstruction of the discontinuous frontage roads to continuous frontage roads between Spur 408 and south of SH 183. The frontage roads would be reconstructed to include a minimum of two to a maximum of three 12-foot wide lanes in each direction. Other improvements consist of the addition of a 10-foot wide shared-use path for bicyclists and pedestrians along the northbound frontage road. There would be a buffer between the shared-use path and the frontage roads. Sidewalk improvements would occur along the southbound frontage road. Other pedestrian and bicycle improvements include

sidewalks and bicycle paths at street crossings. The proposed project would also include the reconstruction of the Loop 12 and I-30 interchange.

The proposed project would require additional ROW. Relocation assistance is available for displaced persons and businesses. Information about the TxDOT Relocation Assistance Program and services and benefits for those displaced and other affected property owners, as well as information about the tentative schedule for ROW acquisition and construction, can be obtained from the TxDOT district office by calling (214) 320-6267 or on the project website. The proposed project would involve an action within a floodplain and crossings of the Trinity River and the Dallas levee.

Maps showing the project location as well as schematic plans will be available for viewing at the virtual and in-person public meetings. This and other public information are on the project website and on file and available for public inspection Monday through Friday between the hours of 8 a.m. and 5 p.m. at the TxDOT Dallas District Office located at 4777 E. Highway 80, Mesquite, Texas 75150.

The virtual public meeting and in-person option will be conducted in English. If you need an interpreter or document translator because English is not your primary language or you have difficulty communicating effectively in English, one will be provided to you. If you have a disability and need assistance, special arrangements can be made to accommodate most needs. If you need interpretation or translation services or you are a person with a disability who requires an accommodation to attend and participate in the virtual public meeting or in-person option, please contact the TxDOT Dallas District Public Information Office at (214) 320-4480 no later than 4 p.m., Tuesday, April 26, 2022. Please be aware that advance notice is required as some services and accommodations may require time for TxDOT to arrange.

Comments from the public regarding the proposed project are requested and may be submitted by mail to the TxDOT Dallas District Office, Attention: Jordan Mrayyan, P.E., 4777 E. Highway 80, Mesquite, TX 75150; by email to Jordan.Mrayyan@txdot.gov; or by calling (833) 933-0437 to record a verbal comment. **All comments must be received on or before Friday, May 20, 2022, to be included in the official public meeting record.**

If you have any general questions or concerns regarding the proposed project please contact Jordan Mrayyan, P.E., TxDOT Project Manager, by phone at (214) 320-4431, or by email at Jordan.Mrayyan@txdot.gov.

The environmental review, consultation, and other actions required by applicable Federal environmental laws for this project are being, or have been, carried-out by TxDOT pursuant to 23 U.S.C. 327 and a Memorandum of Understanding dated December 9, 2019, and executed by FHWA and TxDOT.



Loop 12 From Spur 408 to south of State Highway (SH) 183

PUBLIC MEETING

CSJs: 0581-02-077, 0581-02-146, 0581-02-154

Join TxDOT for public meetings to provide input on the proposed improvements to Loop 12 from Spur 408 to south of SH 183.

An online virtual public meeting will be held along with two in-person public meetings. The information presented at the virtual and in-person meetings will be identical.

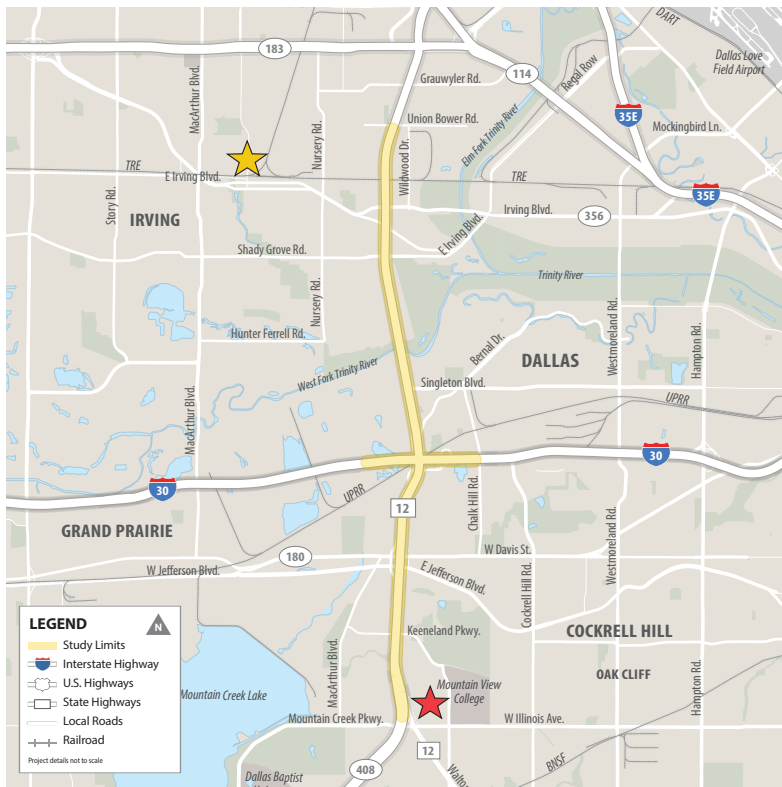


Virtual Meeting

Project website: www.keepitmovingdallas.com/Loop12

The virtual meeting material will be posted on Tuesday, May 3, 2022, at 5:30 p.m. and remain online through Friday, May 20, 2022, at 11:59 p.m. Please note, this is not a live event. The material can be viewed at your convenience. To log onto the virtual public meeting, go to the web address at the date and time indicated above. The public meeting materials will not be available on the website until the time and date listed above.

In-Person Meeting Locations



★ Jack D. Huffman Community Building

801 W. Irving Boulevard, Irving, Texas 75060

Tuesday, May 3, 2022

5:30 PM to 7:30 PM (Open House)



From the North — Take Loop 12 to Irving Blvd./SH 356 exit. Turn right on SH 356 which will merge into E. Irving Blvd. Turn right on N. Sowers Rd. and left on Rock Island Rd. Jack D. Huffman Community Building will be on the left.

From the South — Take Loop 12 to Irving Blvd./SH 356 exit. Turn left on SH 356 which will merge into E. Irving Blvd. Turn right on N. Sowers Rd. and left on Rock Island Rd. Jack D. Huffman Community Building will be on the left.

Served by DART bus route 230

★ The Lighthouse Church

5525 W. Illinois Avenue, Dallas, Texas 75211

Thursday, May 5, 2022

5:30 PM to 7:30 PM (Open House)



From the North — Take Illinois Ave./Mt. Creek Pkwy. exit. Turn left on W. Illinois Ave. Turn left on North Loop 12 access/S. Walton Walker Blvd. The Lighthouse Church will be on the right.

From South Spur 408 — Take Loop 12 South/Illinois Ave./Mt. Creek Pkwy. exit. Turn right on W. Illinois Ave. Turn left on North Loop 12 access/S. Walton Walker Blvd. The Lighthouse Church will be on the right.

From South Loop 12 — Take Illinois Ave./Mt. Creek Pkwy. exit and continue through the W. Illinois Ave. Intersection. The Lighthouse Church will be on the right.

Served by DART bus route 223

Contact Information: Jordan Mrayyan, P.E.

Jordan.Mrayyan@txdot.gov • keepitmovingdallas.com/Loop12



Aviso

Reunión Pública Virtual con Opciones en Persona

LOOP 12

Desde Spur 408 hasta el sur de la SH 183

CSJs: 0581-02-077, 0581-02-146, 0581-02-154

Condado de Dallas, Texas

El Departamento de Transporte de Texas (TxDOT, por sus siglas en inglés) propone mejoras a Loop 12 desde Spur 408 hasta el sur de la SH 183 en el Condado de Dallas, Texas. Este aviso informa al público que TxDOT llevará a cabo dos reuniones públicas en persona y una reunión pública virtual sobre el proyecto propuesto.

La misma información estará disponible en las reuniones en persona y en la virtual.

Reunión en Persona

Martes, 3 de mayo del 2022
5:30 p.m. - 7:30 p.m. Casa Abierta
Centro Comunitario Jack D. Huffman
801 W. Irving Blvd.
Irving, TX 75060
Accesible a través de la ruta 230 de
DART

Reunión en Persona

Jueves, 5 de mayo del 2022
5:30 p.m. - 7:30 p.m. Casa Abierta
Iglesia The Lighthouse
5525 W. Illinois Ave.
Dallas, TX 75211
Accesible a través de la ruta 223 de
DART

Reunión Virtual*

Martes, 3 de mayo del 2022 a las 5:30 p.m.
hasta el 20 de mayo del 2022 a las 11:59 p.m.
keepitmovingdallas.com/Loop12
*Este no es un evento en vivo

La reunión virtual consistirá en una presentación pre-grabada en video que incluirá componentes de audio y de video. **Los materiales de la reunión virtual se publicarán el martes 3 de mayo del 2022 a las 5:30 p. m. y permanecerán en línea hasta el viernes 20 de mayo del 2022 a las 11:59 p.m. Por favor tenga en cuenta que este no es un evento en vivo. Podrá revisar los materiales a su conveniencia.** Para ingresar a la reunión pública virtual, diríjase al sitio web del proyecto indicado arriba durante las fechas y horas indicadas. Si no tiene acceso a Internet, puede llamar al (214) 320-4431 de lunes a viernes entre las 8 a.m. y las 5 p.m., para hacer preguntas y revisar a los materiales del proyecto durante el proceso de desarrollo del proyecto.

Además, TxDOT está proporcionando opciones en persona para aquellas personas que deseen participar en persona. Aquellos que asistan en persona podrán ver la misma presentación que se ofrecerá en la reunión pública virtual que se reproducirá en pantalla, así como revisar los materiales del proyecto, formular preguntas al personal/consultores de TxDOT y dejar comentarios por escrito.

El proyecto propuesto incluye la reconstrucción y ampliación del Loop 12 desde la Spur 408 hasta el sur de la SH 183, dentro de las ciudades de Irving y Dallas en el Condado de Dallas. La longitud total de las mejoras es de aproximadamente 10 millas; de las cuales 7.8 millas serían a lo largo del Loop 12 y 2.2 millas serían a lo largo de la I-30. Dentro de los límites del proyecto, el Loop 12 existente intercepta con Union Bower Boulevard, SH 356, Shady Grove Road, Singleton Boulevard, I-30, SH 180 (Davis Street), Jefferson Boulevard, Keeneland Parkway y Spur 408 (Patriot Parkway). La carretera existente del Loop 12 entre la Spur 408 y la SH 356 consiste de ocho carriles de 12 pies de ancho, acotamientos de 10 pies de ancho y dos carriles de 12 pies de ancho a lo largo de carreteras laterales discontinuas en cada dirección. El Loop 12 entre la SH 356 y la SH 183 consiste de seis carriles de 12 pies de ancho, acotamientos de 10 pies de ancho y dos carriles de carretera lateral discontinuos de 12 pies de ancho en cada dirección. El derecho de paso existente (ROW, por sus siglas en inglés) varía de 290 pies a 1,260 pies en las intersecciones principales. No existen adaptaciones dedicadas continuas para peatones o ciclistas a lo largo de la carretera existente.

Las mejoras propuestas consistirían en la reconstrucción del Loop 12 a un mínimo de seis y un máximo de ocho carriles de uso general de 12 pies de ancho con acotamientos de 10 pies de ancho entre la Spur 408 y el sur de la SH 183. El proyecto propuesto también incluiría la adición de dos carriles administrados reversibles de 12 pies de ancho, y la reconstrucción de las carreteras laterales discontinuas a carreteras laterales continuas entre la Spur 408 y el sur de la SH

183. Las carreteras laterales se reconstruirían para incluir un mínimo de dos a un máximo de tres carriles de 12 pies de ancho en cada dirección. Otras mejoras consisten en la adición de un camino de uso compartido de 10 pies de ancho para ciclistas y peatones a lo largo de la carretera lateral en dirección norte. Se incluiría un área de protección entre el camino de uso compartido y las carreteras laterales. Mejoras a las aceras tendrían lugar a lo largo de la carretera lateral sur. Otras mejoras peatonales y ciclistas incluyen aceras y caminos para bicicletas en los cruces de calles. El proyecto propuesto también incluiría la reconstrucción del Loop 12 y el intercambio con la carretera I-30.

El proyecto propuesto requeriría ROW adicional. Hay asistencia disponible para la reubicación de personas y empresas desplazadas. La información sobre el Programa de Asistencia para Reubicaciones de TxDOT y sobre los servicios y beneficios para quienes son desplazados y para otros propietarios afectados, así como la información sobre la cronología tentativa para la adquisición de ROW y la construcción, se puede obtener en la oficina de distrito de TxDOT llamando al (214) 320-6267 o en el sitio web del proyecto. El proyecto propuesto incluiría una acción dentro de una zona de inundación aluvial y cruces del río Trinity y el dique de Dallas.

Los mapas que muestran la ubicación del proyecto, así como los planos esquemáticos estarán disponibles en las reuniones públicas virtuales y en persona. Esta y otra información pública se encuentra en el sitio web y en el archivo del proyecto, disponibles para inspección pública de lunes a viernes en un horario de 8:00 a. m. a 5:00 p. m. en la Oficina del Distrito de Dallas de TxDOT ubicada en 4777 E. Highway 80, Mesquite, Texas 75150.

La reunión pública virtual y las reuniones en persona se llevarán a cabo en inglés. Si necesita un intérprete o un traductor de documentos porque su lenguaje principal no es inglés, o si tiene problemas para comunicarse de manera eficaz en inglés, se le proporcionará uno. Si sufre de alguna discapacidad y necesita asistencia, se pueden hacer arreglos especiales a la mayoría de las necesidades. Si usted necesita servicios de interpretación o traducción, o es una persona con una discapacidad que necesita una adaptación para asistir y participar en la opción de reunión pública virtual o en persona, comuníquese con la Oficina de Información al Público del Distrito de Dallas de TxDOT, al (214) 320-4480 a no más tardar el martes 26 de abril del 2022 a las 4:00 p.m. Por favor, tenga en cuenta que es necesario proporcionar aviso previo, ya que algunos servicios y adaptaciones podrán requerir tiempo para que TxDOT los implemente.

Se solicitan comentarios del público sobre el proyecto propuesto, los cuales pueden enviarse por correo a TxDOT, Oficina de Distrito de Dallas, a la atención de: Jordan Mrayyan, P.E., 4777 E. Highway 80, Mesquite, TX 75150; por correo electrónico a Jordan.Mrayyan@txdot.gov, ó llamando al (833) 933-0437 para proporcionar un comentario verbal por grabación. **Todos los comentarios deben ser recibidos a más tardar el viernes 20 de mayo de 2022, para ser incluidos en el registro oficial de la reunión pública.**

Si tiene alguna pregunta ó inquietud general sobre el proyecto propuesto, comuníquese con Jordan Mrayyan, P.E., Gerente de Proyecto de TxDOT, por teléfono al (214) 320-4431 ó por correo electrónico a Jordan.Mrayyan@txdot.gov.

La revisión ambiental, consultas y otras acciones requeridas por las leyes ambientales federales aplicables para este proyecto están siendo ó han sido, llevadas a cabo por TxDOT bajo las reglas del 23 U.S.C. 327 y un Memorando de Entendimiento fechado el 9 de diciembre del 2019 y ejecutado por la FHWA y TxDOT.






2022 DALLAS CITY REDISTRICTING

FOR FAIR AND EQUAL REPRESENTATION

How do you want to be represented for the next 10 years?

The City of Dallas invites the public to attend the final meetings of the Redistricting Commission to offer input on the final map selection. The redistricting process is the redrawing of City Council districts from which council members are elected. Redistricting happens every 10 years after the U.S. Census releases its data.



 APRIL	COMMISSION MEETING
Monday, April 25, 2022 / 3:30 p.m. City Hall - Council Chambers 6EN	Selection of 3 Preferred Plans / 2 Preferred Plans Register via email at redistricting@dallascityhall.com by 10 a.m. the day of the meeting.
 MAY	COMMISSION MEETING
Monday, May 2, 2022 / 3:30 p.m. City Hall - Council Chamber 6EN	Map Amendment Workshop Register via email at redistricting@dallascityhall.com by 10 a.m. the day of the meeting.
Saturday, May 7, 2022 / 3:00 p.m. City Hall - Council Chamber 6EN	Public Hearing for Resident Feedback on Final Maps Register to speak bit.ly/2021RDCTH by 10 a.m. the day of the meeting.
Monday, May 9, 2022 / 3:30 p.m. City Hall - Council Chamber 6EN	Map Development Workshop & Selection of Final Map Register via email at redistricting@dallascityhall.com by 10 a.m. the day of the meeting.
Tuesday, May 10, 2022 / 9:30 a.m. City Hall - Council Chamber 6EN	*TENTATIVE Map Development Workshop & Selection of Final Map Register via email at redistricting@dallascityhall.com by 10 a.m. the day of the meeting.

All meetings will be available for virtual and in person participation and will feature Spanish and ASL interpreters, in compliance with the Americans with Disabilities Act. The schedule and locations are subject to change. * Denotes a tentative meeting that will convene only if the Redistricting Commission needs more time to make its final map selection.

For more information visit www.DallasRedistricting.com or call **214-671-5197**






REDISTRIBUCIÓN DISTRICTAL DE LA CIUDAD DE DALLAS 2022

POR UNA REPRESENTACIÓN
JUSTA E IGUALITARIA

¿Cómo quiere estar representado en los próximos 10 años?

La Ciudad de Dallas invita al público a asistir a las reuniones finales de la Comisión de Redistribución Distrital donde podrá ofrecer su opinión sobre la selección final del mapa. El proceso de redistribución distrital consiste en volver a trazar los distritos de los municipios de Dallas, en los que se elige a los concejales. La redistribución distrital se lleva a cabo cada 10 años, después de que el censo de EE.UU. publique sus datos.



 ABRIL	REUNIÓN DE LA COMISIÓN
Lunes, 25 de abril de 2022, a las 3:30 p.m. Alcaldía - Cámaras del Concejo 6EN	Selección de 3 planes preferidos / 2 planes preferidos Inscríbese por correo electrónico en redistricting@dallascityhall.com antes de las 10 a.m. del día de la reunión
 MAYO	REUNIÓN DE LA COMISIÓN
Lunes, 2 de mayo de 2022, a las 3:30 p.m. Alcaldía - Cámaras del Concejo 6EN	Taller sobre la modificación del mapa Inscríbese por correo electrónico en redistricting@dallascityhall.com antes de las 10 a.m. del día de la reunión.
Sábado, 7 de mayo de 2022 a las 3 p.m. Alcaldía - Cámaras del Concejo 6EN	Audiencia pública para que los residentes compartan sus opiniones sobre los mapas definitivos Inscríbete para hablar bit.ly/2021RDCTH antes de las 10 a.m. del día de la reunión
Lunes, 9 de mayo de 2022 a las 3:30 p.m. Alcaldía - Cámaras del Concejo 6EN	Taller de diseño de mapas y selección del mapa final Inscríbete para hablar en redistricting@dallascityhall.com antes de las 10 a.m. del día de la reunión.
Martes, 10 de mayo de 2022 a las 9:30 a.m. Alcaldía - Cámaras del Concejo 6EN	TENTATIVO: Taller de diseño de mapas y selección del mapa final* Inscríbete para hablar en redistricting@dallascityhall.com antes de las 10 a.m. del día de la reunión.

Todas las reuniones estarán disponibles para la participación virtual y presencial y contarán con intérpretes de español y Lenguaje de Señas Americano (ASL), en cumplimiento de la Ley para Estadounidenses con Discapacidades (ADA). El horario y los lugares están sujetos a cambios. * Denota una reunión tentativa que se convocará sólo si la Comisión de Redistribución Distrital necesita más tiempo para hacer su selección final del mapa.

Para más información, visite www.DallasRedistricting.com o llame al **214-671-5197**