

Memorandum



DATE August 14, 2015

TO Honorable Mayor and Members of the City Council

SUBJECT **Timekeeping Audit**

The City Auditor released an audit of timekeeping controls this afternoon. It is important to note that there were no findings of misuse of funds or improper payments.

Management's response is included in the materials. Many of the auditor's findings center around system limitations in the current HRIS (Lawson) system. The FY 2015-16 proposed budget includes funding for a new payroll system. If funding is approved, be assured that the proposal specifications will include items to address the auditor's recommendations.

In the meantime, staff will continue to implement process improvements to address the recommendations related to ensuring timesheet approvals and segregation of duties.

Please let me know if you have any questions.



A.C. Gonzalez
City Manager

c: Warren M.S. Ernst, City Attorney
Craig D. Kinton, City Auditor
Rosa A. Rios, City Secretary
Daniel F. Solis, Administrative Judge
Ryan S. Evans, First Assistant City Manager
Eric D. Campbell, Assistant City Manager

Jill A. Jordan, P.E., Assistant City Manager
Mark McDaniel, Assistant City Manager
Joey Zapata, Assistant City Manager
Jeanne Chipperfield, Chief Financial Officer
Sana Syed, Public Information Officer
Elsa Cantu, Assistant to the City Manager – Mayor & Council

Memorandum



CITY OF DALLAS

DATE August 14, 2015

TO Members of the Budget, Finance & Audit Committee: Jennifer S. Gates (Chair), Philip T. Kingston (Vice Chair), Erik Wilson, Rickey D. Callahan, Scott Griggs, Lee M. Kleinman

SUBJECT Response to Question from Fiscal Year 2015-16 Proposed Fee Adjustments Briefing

On August 3rd, the Budget, Finance & Audit Committee was briefed on the FY 2015-16 proposed fee adjustments. Additional information regarding actual permits/licenses issued and estimated full-time equivalents (FTE) was requested. An FTE represents 2,080 hours of work performed. Attached is the requested information.

Please let me know if you need additional information.


Jeanne Chipperfield
Chief Financial Officer

Attachment

C: Honorable Mayor and Members of City Council
A.C. Gonzalez, City Manager
Warren M.S. Ernst, City Attorney
Craig D. Kinton, City Auditor
Rosa A. Rios, City Secretary
Daniel F. Solis, Administrative Judge
Ryan S. Evans, First Assistant City Manager

Jill A. Jordan, P.E., Assistant City Manager
Joey Zapata, Assistant City Manager
Mark McDaniel, Assistant City Manager
Eric Campbell, Assistant City Manager
Sana Syed, Public Information Officer
Elsa Cantu, Assistant to the City Manager

Permit/License Issued

#	Permit/License Description	Current Fee per Unit	Full Cost per Unit	Proposed Fee per Unit	Revenue Impact	Annual Volume	Annual Hours	Estimated FTE
Code Compliance								
1	Commercial Vacant Bldg Registration	\$75	\$73	\$73	(\$36)	17	24	0.01
2	Multi-Tenant Reinspection Fee (Admin Failure)	\$20	\$87	\$87	\$94,872	1,425	2,212	1.06
3	Multi-Tenant Reinspection Fee (Exterior)	\$50	\$20	\$20	(\$90,487)	3,000	1,575	0.76
4	Multi-Tenant Registration Fee	\$10	\$6	\$6	(\$1,029,708)	240,000	25,720	12.37
5	Scrap Tire License	\$315	\$75	\$75	(\$117,132)	489	795	0.38
6	Scrap Tire Decal	\$30	\$75	\$75	\$10,594	233	379	0.18
7	Scrap Tire - Duplicate License Fee	\$10	\$32	\$32	\$267	12	17	0.01
8	Electronic Repair License	\$175	\$72	\$72	(\$3,822)	37	57	0.03
9	Home Repair License	\$100	\$68	\$68	(\$59,832)	1,865	2,720	1.31
10	Motor Vehicle Repair	\$200	\$75	\$75	(\$134,247)	1,078	1,752	0.84
11	Wood Vendor	\$75	\$64	\$64	(\$54)	5	7	0.00
12	Public Swimming Pool Permit Fee	\$175	\$47	\$47	(\$191,579)	1,500	2,550	1.23
13	Swimming Pool Manager Certificate Fee	\$40	\$31	\$31	(\$5,151)	600	400	0.19
14	Swimming Pool Manager Certificate Fee (Non-Resident)	\$60	\$31	\$31	(\$1,143)	40	27	0.01
15	Commercial Swimming Pool Reinspection	\$0	\$43	\$43	\$6,521	150	113	0.05
16	Teach Pool Class	\$0	\$16	\$16	\$9,526	600	165	0.08
17	Pet Registration - Altered - Dog	\$7	\$7	\$7	\$4,283	39,177	4,897	2.35
18	Pet Registration - Altered - Cat	\$7	\$7	\$7	\$1,191	10,898	1,362	0.65
19	Pet Registration - Unaltered - Dog	\$30	\$7	\$30	\$0	4,450	556	0.27
20	Pet Registration - Unaltered - Cat	\$30	\$7	\$30	\$0	1,200	150	0.07
21	Intact Animal Permit	\$70	\$13	\$100	\$25,470	849	957	0.46
22	Garage Sales Permit Fee*	\$25	\$36	\$25	\$0	10,000	7,833	3.77
23	Non-Owner Occupied Residence Registration Fee	\$25	\$17	\$17	(\$22,070)	2,612	740	0.36
24	Non-Owner Occupied Residence Re-Inspection Fee	\$50	\$19	\$19	\$0	0	-	0.00
25	Demolition Service Fee - Admin Fee	\$0	\$138	\$138	\$154,764	1,125	422	0.20
26	Credit Access Business Registration Fee	\$50	\$76	\$76	\$5,528	212	253	0.12
27	Weeds/Litter/Mowing (Nuisance Abatement)	\$0	\$122	\$122	\$0	7,414	1,855	0.89
28	Weeds/Litter/Mowing Administrative Fee (Rev & Coll)	\$0	\$19	\$19	\$144,358	7,414	2,471	1.19
29	Heavy Clean (Nuisance Abatement)	\$0	\$122	\$122	\$0	2,118	530	0.25
30	Heavy Clean (Rev & Coll)	\$0	\$19	\$19	\$41,240	2,118	706	0.34
31	Secure Closure - Liens (Nuisance Abatement)	\$0	\$122	\$122	\$0	1,059	265	0.13
32	Secure Closure - Liens (Rev & Coll)	\$0	\$19	\$19	\$20,620	1,059	353	0.17
33	Dangerous Dog License	\$50	\$15	\$50	\$0	8	4	0.00
34	Competition License	\$30	\$16	\$30	\$0	64	18	0.01
35	License Health Age	\$30	\$14	\$30	\$0	90	23	0.01
36	License Puppy/Kitten	\$30	\$14	\$30	\$0	177	44	0.02
37	Group Housing Permit	\$500	\$1,900	\$500	\$0	50	29	0.01
38	Group Housing Reinspection Fee	\$50	\$743	\$50	\$0	30	7	0.00
39	Multi-Tenant Re-Inspection Fee (Unit)	\$30	\$46	\$46	\$173,099	11,025	11,157	5.36
40	Multi-Tenant Reinspection Fee (Pool)	\$0	\$22	\$22	\$3,075	140	58	0.03
41	Adoption (Dog)	\$85	\$229	\$85	\$0	6,613	14,879	7.15
42	Adoption (Cat)	\$55	\$208	\$55	\$0	1,522	3,425	1.65
43	Animal Control Administrative Fee (Boarding)	\$10	\$67	\$15	\$25,290	5,058	2,023	0.97
44	Animal Control Fee (Impounded by City)	\$27	\$128	\$50	\$34,500	1,500	2,375	1.14
45	Animal Control Fee (other than city employee)	\$7	\$68	\$50	\$72,154	1,678	755	0.36
46	Microchip	\$15	\$21	\$15	\$0	1,584	264	0.13
47	Annual Permit(regulated animal)	\$500	\$284	\$500	\$0	3	10	0.00
48	Temp Permit	\$100	\$284	\$250	\$750	5	17	0.01
49	Rabies Vaccination	\$10	\$19	\$19	\$14,654	1,584	264	0.13
50	Surgery (Dog)	\$60	\$139	\$139	\$83,001	1,045	1,742	0.84
51	Surgery (Cat)	\$40	\$139	\$139	\$6,164	62	103	0.05
52	Treatment (Vacc & Antibiotics)	\$55	\$5	\$55	\$0	36	3	0.00
53	Fecal Exam	\$25	\$19	\$19	(\$202)	36	11	0.01
54	Flea Treatments	\$25	\$4	\$15	(\$360)	36	2	0.00
55	Euthanasia and Lab Supplies	\$20	\$21	\$25	\$180	36	11	0.01
56	Pictures of animals submitted to court	\$20	\$5	\$20	\$0	36	2	0.00
57	Medical Exams w/cruelty investigations	\$50	\$251	\$250	\$20,000	100	275	0.13
Code Compliance Total					(703,722)	375,274	99,363	47.77
Dallas Fire Rescue								
58	Emergency Medical Services (EMS) Transport - Resident (charge)**	\$800	\$1,578	\$1,485	\$2,052,827	n/a	n/a	n/a
59	Emergency Medical Services (EMS) Transport - Non-Resident (charge)**	\$900	\$1,578	\$1,578	\$972,851	n/a	n/a	n/a
60	Amusement Building (permit)	\$135	\$528	\$150	\$75	4	31	0.01
61	Asphalt (tar) kettles (permit)	\$95	\$199	\$199	\$520	34	114	0.06
62	Candle and Open Flames (permit)	\$95	\$258	\$125	\$4,500	174	760	0.37
63	Carnivals and Fairs, per day (permit)	\$160	\$428	\$200	\$80	8	50	0.02
64	Combustible Storage - misc. (permit)	\$150	\$348	\$250	\$7,500	13	138	0.07
65	Commercial Cooking Fire-Extinguisher System (permit)	\$200	\$267	\$267	\$13,802	1,491	6,213	2.99
66	Dry cleaning plant (permit)	\$140	\$324	\$300	\$320	3	15	0.01
67	Explosive/Blasting, per day (permit)	\$260	\$569	\$450	\$380	1	8	0.00
68	Fireworks/Explosive Storage, per day (permit)	\$160	\$421	\$300	\$840	10	62	0.03
69	Fireworks/Explosive Transportation, per day (permit)	\$190	\$715	\$300	\$1,100	13	138	0.07
70	Fireworks Display - initial (permit)	\$405	\$1,006	\$500	\$3,610	68	986	0.47
71	Fireworks Display - subsequent (permit)	\$215	\$816	\$300	\$2,128	5	60	0.03
72	Flammable/Combustible Liquids (permit)	\$125	\$386	\$250	\$87,500	1,205	8,274	3.98
73	Floor/wall Finishing (permit)	\$135	\$698	\$150	\$0	29	292	0.14
74	Fruit and Crop Ripening (permit)	\$175	\$279	\$279	\$104	1	4	0.00
75	Liquid or gas-fueled vehicles or equipment in assembly buildings, per event: - 1 - 10 vehicles or equipment (permit)	\$63	\$403	\$200	\$11,445	44	271	0.13
76	11 - 30 vehicles or equipment (permit)	\$127	\$496	\$300	\$1,038	0	8	0.00

#	Permit/License Description	Current Fee per Unit	Full Cost per Unit	Proposed Fee per Unit	Revenue Impact	Annual Volume	Annual Hours	Estimated FTE
77	31 to 200 vehicles or equipment (permit)	\$191	\$807	\$400	\$5,934	3	39	0.02
78	201 to 400 vehicles or equipment (permit)	\$400	\$807	\$400	\$0	0	-	0.00
79	Over 400 vehicles or equipment (permit)	\$500	\$807	\$500	\$0	0	-	0.00
80	Lumber Yards and Woodworking Plants (permit)	\$160	\$269	\$269	\$545	6	25	0.01
81	Private Fire Hydrant and Water Supplies (permit)	\$105	\$447	\$350	\$5,390	66	429	0.21
82	Pyro Special Effects Material - initial (permit)	\$185	\$1,047	\$300	\$2,300	16	240	0.12
83	Pyro Special Effects Material - subsequent (permit)	\$92	\$976	\$300	\$10,400	4	56	0.03
84	Refrigeration Equipment (permit)	\$160	\$205	\$205	\$900	39	149	0.07
85	Scrap Tire Storage (permit)	\$160	\$200	\$200	\$0	9	34	0.02
86	State Licensed Facilities: Child care - 35 children or less (permit)	\$150	\$296	\$150	\$0	321	1,696	0.82
87	State Licensed Facilities: Child care - over 35 children (permit)	\$200	\$296	\$200	\$0	0	-	0.00
88	State Licensed Facilities: Residential care (permit)	\$150	\$295	\$200	\$10,500	156	715	0.34
89	State Licensed Facilities: Small assisted living (permit)	\$150	\$281	\$200	\$4,600	81	354	0.17
90	State Licensed Facilities: Adult day care (permit)	\$150	\$369	\$200	\$800	18	121	0.06
91	Temporary Membrane Structures & Tents (permit)	\$125	\$623	\$300	\$50,400	534	4,762	2.29
92	Tire-rebuilding Plant (permit)	\$160	\$280	\$200	\$0	0	-	0.00
93	Torch and Open Flames (permit)	\$120	\$708	\$200	\$480	35	359	0.17
94	Trench Burning - per day (permit)	\$350	\$404	\$404	\$3,240	9	56	0.03
95	Waste Handling (permit)	\$160	\$259	\$250	\$540	2	8	0.00
96	Welding/Cutting/Hot works (permit)	\$125	\$194	\$194	\$69,000	736	2,478	1.19
97	Acetylene Generator (permit)	\$175	\$476	\$300	\$250	1	7	0.00
98	Aerosol Products (permit)	\$175	\$280	\$250	\$450	12	52	0.03
99	Aviation Facilities (permit)	\$150	\$522	\$300	\$600	36	291	0.14
100	Calcium Carbide Storage (permit)	\$175	\$324	\$300	\$125	5	25	0.01
101	Compressed gas filling/storage/use (permit)	\$95	\$301	\$250	\$11,160	184	859	0.41
102	Cryogenic fluids (permit)	\$150	\$296	\$250	\$4,800	127	582	0.28
103	Hazardous Materials (permit)	\$175	\$615	\$550	\$42,750	285	2,708	1.30
104	Hazardous Production Material (HPM) (permit)	\$175	\$654	\$550	\$8,250	87	877	0.42
105	High Piled Storage (permit)	\$160	\$242	\$200	\$3,600	263	1,166	0.56
106	Industrial Oven (permit)	\$175	\$280	\$250	\$1,200	26	113	0.05
107	Limited Access Gates: 1 - 3 gates (permit)	\$150	\$350	\$250	\$17,500	231	1,459	0.70
108	Limited Access Gates: 4 - 7 gates (permit)	\$205	\$346	\$300	\$4,750	31	191	0.09
109	Limited Access Gates: 8 or more gates (permit)	\$260	\$440	\$400	\$1,400	7	55	0.03
110	Liquid Petroleum - Gas Storage/Use (permit)	\$122	\$254	\$254	\$17,424	364	1,650	0.79
111	Liquid Petroleum Gas Demonstration/Portable Cooking (vehicle) (permit)	\$125	\$606	\$300	\$37,375	699	7,281	3.50
112	Liquid Petroleum Gas Demonstration/Portable Cooking (cart) (permit)	\$150	\$606	\$150	\$0	0	-	0.00
113	Magnesium - permit	\$175	\$270	\$250	\$0	1	4	0.00
114	Mobile Fueling: Site survey (permit)	\$245	\$404	\$400	\$620	19	119	0.06
115	Mobile Fueling: Vehicle inspection (permit)	\$100	\$395	\$300	\$3,200	210	1,278	0.61
116	Open Burning/Recreational Fires (permit)	\$230	\$314	\$250	\$80	4	19	0.01
117	Spray Painting/Dipping (permit)	\$135	\$339	\$200	\$2,600	94	494	0.24
118	Plan Reviews - Access Gates (permit)	\$75	\$382	\$200	\$750	21	147	0.07
119	Plan Reviews - Fire Lane / Hydrant (permit)	\$75	\$310	\$200	\$1,725	21	120	0.06
120	New Constr Regular Hours, per hour (fee)	\$60	\$290	\$200	\$68,880	0	-	0.00
121	New Constr OT Reimbursement, per hour (fee)	\$70	\$382	\$200	\$703,850	16	80	0.04
122	New Constr Re-tests Fees (fee)	\$500	\$622	\$622	\$15,752	0	-	0.00
123	Special Event/Trade Show Reimbursement Fees Daytime per hr (fee)	\$60	\$222	\$150	\$494,040	72	308	0.15
124	Special Event/Trade Show Reimbursement Fees OT per hour (fee)	\$70	\$290	\$200	\$16,250	19	107	0.05
125	Fire Watch Fees (OT hours) - fee for services rendered (fee)	\$70	\$342	\$120	\$27,350	96	557	0.27
126	Initial Re-inspection (fee)	\$100	\$0	\$125	\$5,000	426	1,498	0.72
127	2nd + Re-inspection (fee)	\$105	\$205	\$205	\$105,140	228	661	0.32
128	High Risk Registration (fee)	\$25	\$217	\$150	\$246,875	2,161	8,068	3.88
129	High Risk Building -Public Assembly- less than 5,000 sq ft (fee)	\$40	\$232	\$150	\$82,500	1,006	3,990	1.92
130	High Risk Building -Public Assembly-5K to less than 10K (fee)	\$80	\$251	\$200	\$21,000	251	1,092	0.52
131	High Risk Building -Public Assembly- 10K to less than 60K (fee)	\$120	\$283	\$250	\$9,750	84	413	0.20
132	High Risk Building -Public Assembly- 60K to less than 100K (fee)	\$160	\$296	\$250	\$450	5	26	0.01
133	High Risk Building -Public Assembly- over 100K sq ft (fee)	\$200	\$326	\$300	\$500	9	51	0.02
134	High Risk Building- HazMat - less than 5,000 sq ft (fee)	\$125	\$292	\$250	\$43,750	550	2,842	1.37
135	High Risk Building- HazMat- 5K to less than 10K (fee)	\$175	\$278	\$250	\$3,750	63	271	0.13
136	High Risk Building- HazMat- 10K to less than 60K (fee)	\$225	\$369	\$300	\$1,875	78	442	0.21
137	High Risk Building- HazMat- 60K to less than 100K (fee)	\$300	\$313	\$313	\$130	123	595	0.29
138	High Risk Building- HazMat- over 100K sq ft (fee)	\$350	\$448	\$400	\$750	18	125	0.06
139	High Risk Building- High Rise Business- less than 200K sq ft (fee)	\$200	\$276	\$250	\$8,500	118	503	0.24
140	High Risk Building- High Rise Business-200K to 600K sq ft (fee)	\$400	\$260	\$260	(\$22,400)	45	181	0.09
141	High Risk Building- High Rise Business- over 600K sq ft (fee)	\$500	\$291	\$291	(\$4,180)	92	414	0.20
142	High Risk Building- High Rise Residential- less than 250 units (fee)	\$200	\$383	\$300	\$4,000	55	325	0.16
143	High Risk Building- High Rise Residential- 250 to 600 units (fee)	\$400	\$439	\$439	\$975	33	224	0.11
144	High Risk Building- High Rise Residential- over 600 units (fee)	\$500	\$550	\$550	\$0	10	85	0.04
145	High Risk Building - Health Care- less than 100 beds (fee)	\$200	\$325	\$300	\$3,500	42	242	0.12
146	High Risk Building - Health Care- 100 to 500 beds (fee)	\$400	\$556	\$550	\$4,500	30	298	0.14
147	High Risk Building - Health Care- over 500 beds (fee)	\$500	\$661	\$650	\$750	5	59	0.03
Dallas Fire Rescue Total					5,329,495	13,501	71,895	34.57 ***

* Proposed fee for Garage Sale Permit changed to \$25 from \$36

** EMS Transport charges are not permits/licenses

*** Dallas Fire Rescue may include Sworn and Civilian FTEs

Memorandum



CITY OF DALLAS

DATE August 14, 2015

TO The Honorable Mayor and Members of the Dallas City Council

SUBJECT August Fish Mortality Event Information

As you are aware, Trinity Watershed Management responds, monitors, and reports citywide issues impacting streams, lakes and rivers, including fish, to Texas Parks and Wildlife and Texas Commission on Environment Quality (TCEQ). While naturally occurring, conditions combine to create adverse stream water quality conditions, and many fish can die. The Trinity Watershed Management Department is currently responding to three environmental incidents across the City.

- **Pavaho Sump at Winnetka and Canada Drive:** While a successful aquatic relocation effort was undertaken last fall to relocate fish and wildlife to support wetlands construction, spring rains refilled the pond. With construction activities resuming for the wetlands project, staff performed a routine stormwater inspection on Thursday, August 13, 2015 and found approximately 300 to 400 dead fish, which were removed today. Most of the fish were large carp, with 20 to 30 black catfish. There are additional fish that could not be removed due to staff safety concerns. Field testing indicated that water quality in this pond and the adjacent Delta channel were generally normal with the exceptions of warm temperatures and low dissolved oxygen. While the wetlands construction has recommenced, it is not clear whether this is the sole factor contributing to this fish mortality, particularly as this is also concurrently occurring in other areas. It is anticipated that the prolonged period of high temperatures and very low flow dissolved oxygen contributed to the fish kill. This incident has been reported to both Texas Commission on Environmental Quality, and Texas Parks and Wildlife.
- **Trinity River at Scyene and Dixon:** Staff are also investigating a report of dead fish in the Trinity River near Scyene and Dixon. At this time, this incident remains under investigation, and water quality data are being collected and reviewed. Staff collected about 168 dead fish at this location. This incident has also been reported to both Texas Commission on Environmental Quality, and Texas Parks and Wildlife.
- **Elmwood Branch:** Staff were also called to investigate water quality and a potential fish kill on on Elmwood Branch near South Edgefield Avenue and Wright Street; however, staff did not locate any water quality abnormalities, or dead fish at this location.

Staff will be monitoring these locations over the weekend and into next week to assess changes to water quality. Trinity Watershed Management encourages community members to use 3-1-1 to report any concerns related to water quality in neighborhood creeks and ponds, so that staff can respond. Please feel free to contact me if you need additional information.

A handwritten signature in black ink, appearing to read 'Mark McDaniel'.

Mark McDaniel
Assistant City Manager

c: A.C. Gonzalez, City Manager
Warren M.S. Ernst, City Attorney
Craig D. Kinton, City Auditor
Rosa A. Rios, City Secretary
Daniel F. Solis, Administrative Judge
Ryan S. Evans, First Assistant City Manager

Eric D. Campbell, Assistant City Manager
Jill A. Jordan, P.E., Assistant City Manager
Joey Zapata, Assistant City Manager
Jeanne Chipperfield, Chief Financial Officer
Sana Syed, Public Information Officer
Elsa Cantu, Assistant to the City Manager – Mayor & Council

Memorandum



CITY OF DALLAS

DATE August 14, 2015

TO The Honorable Mayor and Members of the City Council

SUBJECT West Nile Virus Update

Dallas County Health and Human Services (DCHHS) announced the third human West Nile Virus (WNV) case in the City of Dallas for the 2015 season. Additionally this week, fourteen positive WNV traps have now been confirmed in various locations throughout Dallas (see attachments), exceeding the number of positive traps confirmed in the 2014 season during the same period.

Month	# of Positive Traps	
	2014	2015
May	0	0
June	0	1
July	8	28
Aug*	12	23

**2015 as of 8/14/15 and 2014 as of 8/31/14*

Although the current data indicates a higher number of positive traps this season, WNV infections are unpredictable and residents are being advised to take precautions to prevent mosquito bites. Public information and outreach continues on radio, billboards, social media, and community meetings and at www.dallascityhall.com.

The City operates an integrated mosquito management program, as recommended by Dallas County and the U.S. Centers for Disease Control (CDC), that focuses on surveillance, reduction of breeding sites, community outreach, public education and the use of adulticides.

Please contact me if you have questions.

Joey Zapata
Assistant City Manager

Attachment

DATE August 14, 2015
SUBJECT West Nile Virus Update

c: A.C. Gonzalez, City Manager
Warren M.S. Ernst, City Attorney
Craig D. Kinton, City Auditor
Rosa A. Rios, City Secretary
Daniel F. Solis, Administrative Judge
Ryan S. Evans, First Assistant City Manager

Eric D. Campbell, Assistant City Manager
Jill A. Jordan, P.E., Assistant City Manager
Mark McDaniel, Assistant City Manager
Jeanne Chipperfield, Chief Financial Officer
Sana Syed, Public Information Officer
Elsa Cantu, Assistant to the City Manager – Mayor & Council



PUBLIC INFORMATION OFFICE

FOR IMMEDIATE RELEASE
August 14, 2015

FOR MORE INFORMATION CONTACT:
Crystal Woods – Code Compliance Services
(214) 670-9573

Areas in Dallas to be sprayed for West Nile Virus

Dallas – Mosquito pools were confirmed positive for West Nile Virus. Weather permitting; the area(s) delineated below are scheduled for mosquito control spraying between 9:00 p.m. and 5:00 a.m. Friday, August 14, 2015 and Saturday, August 15, 2015 on each night.

Control Areas: The areas to be sprayed are within the following general boundaries:

9000 block of Rolling Rock Lane (75238): **Wallbrock Drive** on the north, **Plano Road** on the west, **Pandora Drive** on the east and **Northwest Highway** on the south.

8700 block of Eustis Avenue (75228): **San Saba Drive** on the north, **Whittier Avenue** on the west, **Sweetbriar Drive** on the east and **Longwood Lane** on the south.

3600 block of Mount Rainer Street (75211): **Rock Quarry Road** on the north, **Mt. Shasta Street** on west, **Hartsdale Drive** on east, and **Higgins Avenue** on the south.

While the insecticide is approved by the Environmental Protection Agency for treatment, residents in the above areas should avoid contact with the spray by staying indoors. Persons inside a vehicle while trucks are actively spraying should remain in their vehicles with the windows up and the air conditioner on until the trucks pass and the spray is no longer visible. Persons out during the scheduled spraying time should be alert for trucks and should not follow them. Residents who come in contact with the spray are advised to wash the affected area thoroughly with soap and water. The spray breaks down quickly in the presence of sunlight and has no residual effect.

Protection against mosquito bites

Dallas residents are urged to take precautions against mosquito bites by reducing outdoor activity during evening and nighttime hours. Residents who are outside during these times should cover their arms and legs and use a mosquito repellent.

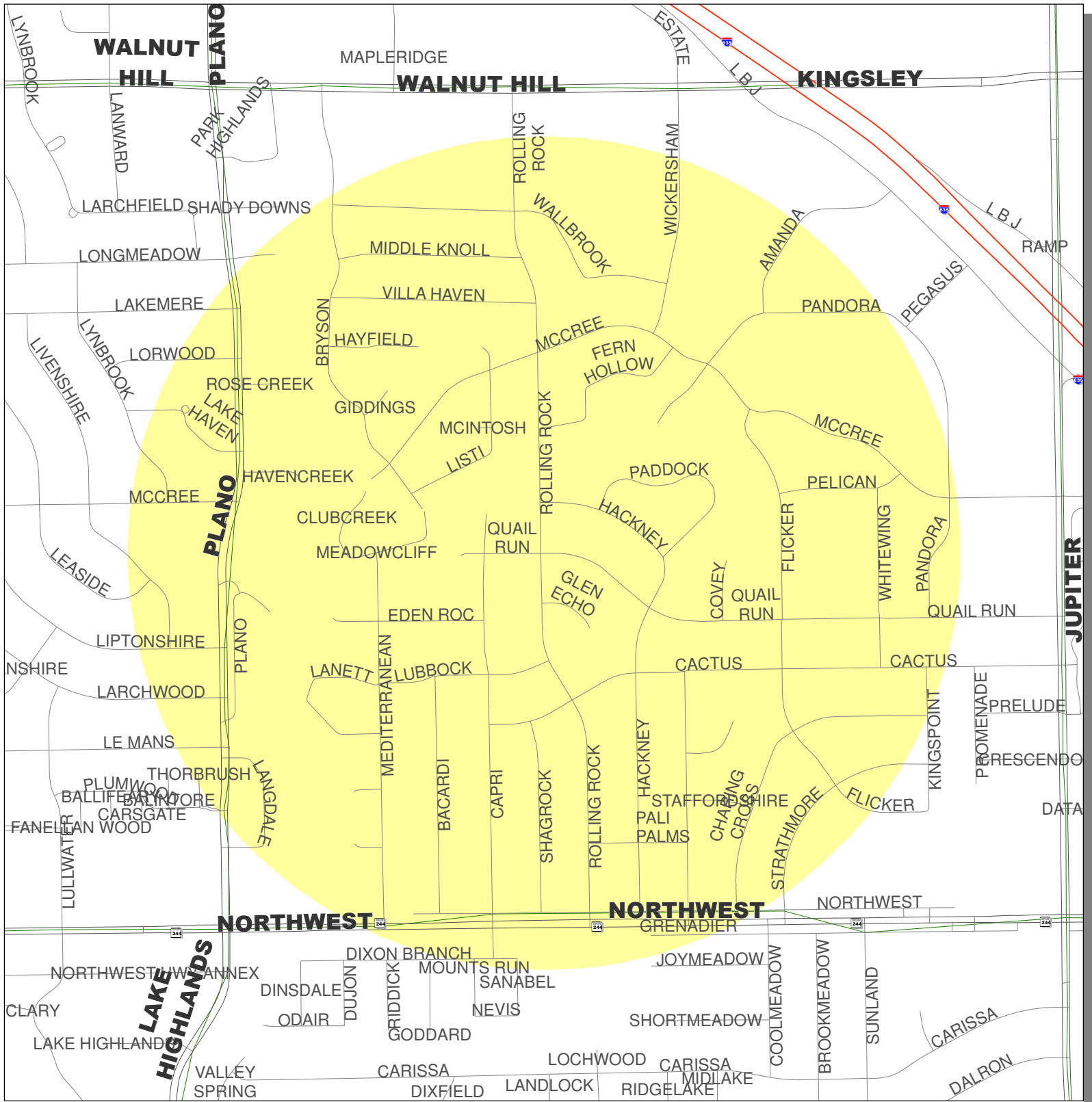
Prevent mosquito breeding

Residents should eliminate standing water to prevent mosquito breeding and the spread of West Nile Virus. Breeding places for mosquitoes include swimming pools that are not kept clean, stagnant ponds, pet watering dishes, birdbaths, potted plants, old tires, empty containers, toys and clogged rain gutters and French drains. Standing water should be eliminated promptly, as mosquitoes can grow from egg to adult in as little as seven days.

To report standing water or mosquito problems Dallas residents should call 3-1-1. For additional information on Mosquito Control visit www.dallascityhall.com.

WNV Ground Spray Target Area

Spray Date: August 14, 2015 and August 15, 2015 from 9:00 p.m. to 5:00 a.m. on each night



Data Source:
 Roads, Waterways, Lakes, Parks - City of Dallas Enterprise GIS
 Spray Areas - City of Dallas Code Compliance Services

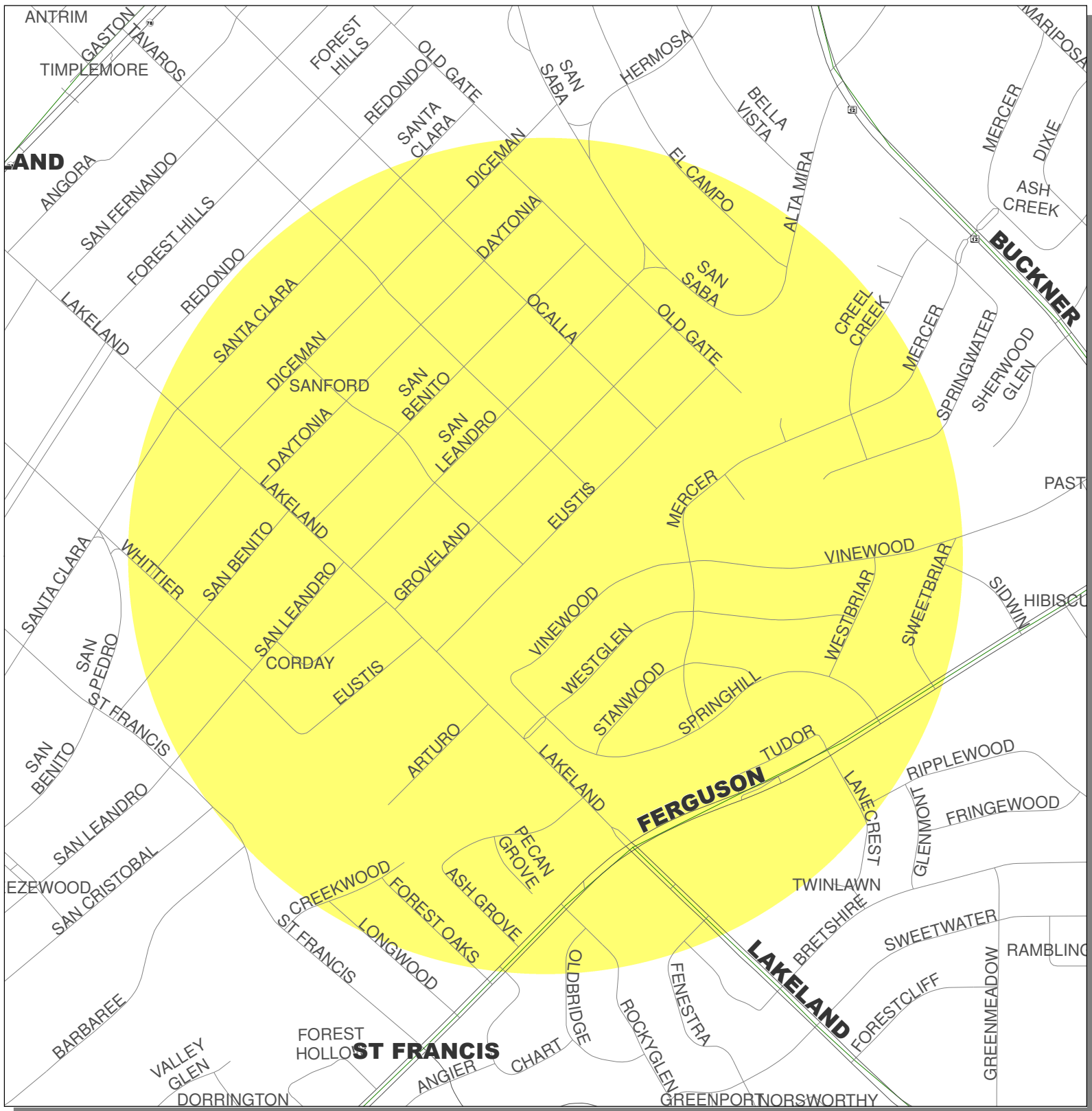
City of Dallas GIS Map Disclaimer:
 The accuracy of this data within this map is not to be taken / used as data produced by a Registered Professional Land Surveyor for the State of Texas. * This product is for informational purposes and may not have been prepared for or be suitable for legal, engineering, or surveying purposes. It does not represent an on-the-ground survey and represents only the approximate relative location of property boundaries. The City of Dallas makes no representation of any kind, including, but not limited to, warranties of merchantability or fitness for a particular purpose or use, nor are any such warranties to be implied with respect to the accuracy information/data presented on this map. Transfer, copies and/or use of information in this map without the presentation of this disclaimer is prohibited. City of Dallas GIS* State of Texas: H.B. 1147 (W. Smith) - 05/27/2011, Effective on 09/01/2011

Dallas Code Compliance, what it all means
COMMUNITY



WNV Ground Spray Target Area

Spray Date: August 14, 2015 and August 15, 2015 from 9:00 p.m. to 5:00 a.m. on each night



Data Source:
 Roads, Waterways, Lakes, Parks - City of Dallas Enterprise GIS
 Spray Areas - City of Dallas Code Compliance Services

City of Dallas GIS Map Disclaimer:
 The accuracy of this data within this map is not to be taken / used as data produced by a Registered Professional Land Surveyor for the State of Texas. * This product is for informational purposes and may not have been prepared for or be suitable for legal, engineering, or surveying purposes. It does not represent an on-the-ground survey and represents only the approximate relative location of property boundaries. The City of Dallas makes no representation of any kind, including, but not limited to, warranties of merchantability or fitness for a particular purpose or use, nor are any such warranties to be implied with respect to the accuracy information/data presented on this map. Transfer, copies and/or use of information in this map without the presentation of this disclaimer is prohibited. City of Dallas GIS* State of Texas: H.B. 1147 (W. Smith) - 05/27/2011, Effective on 09/01/2011

Dallas Code Compliance, what it all means
COMMUNITY

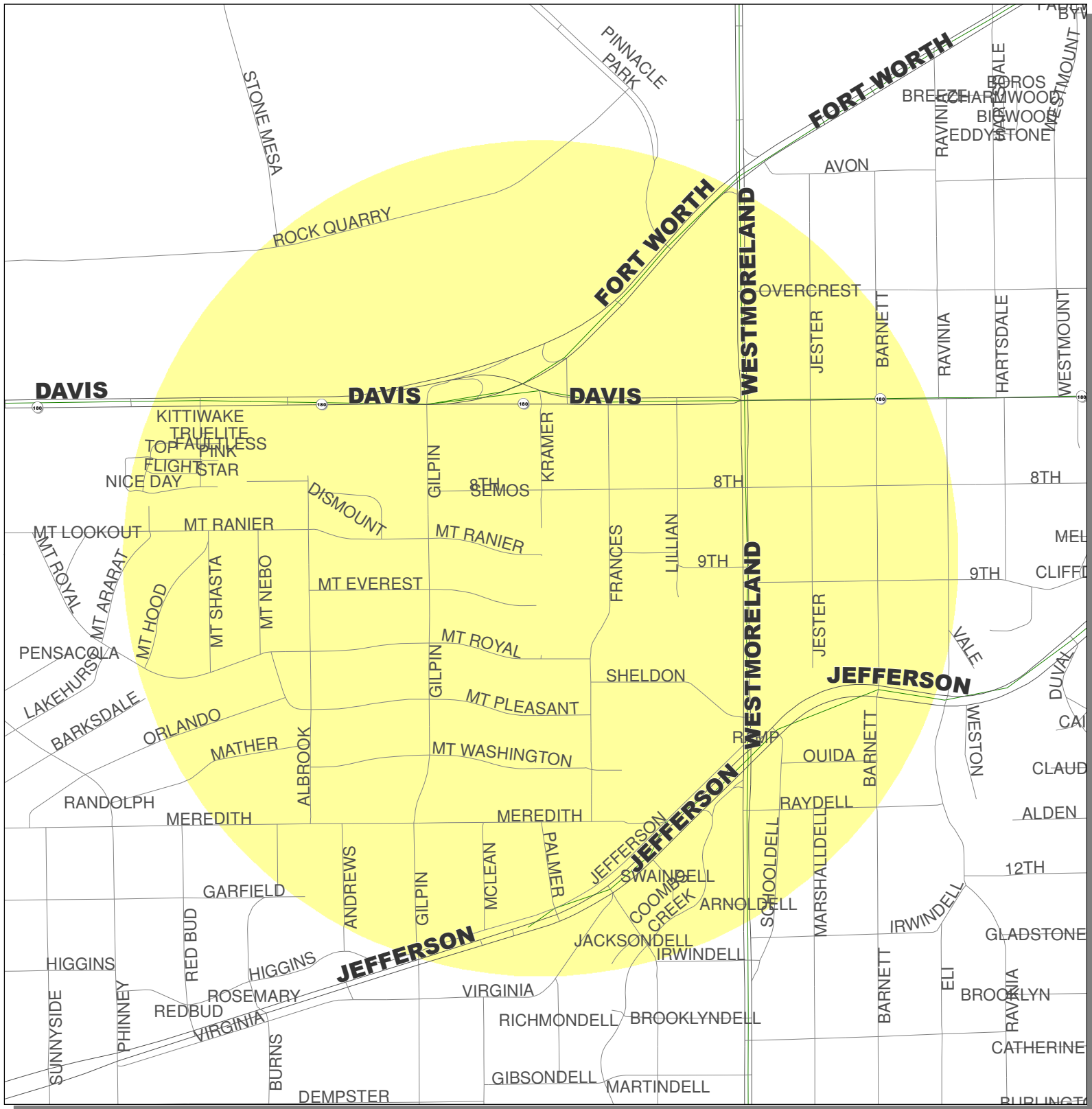


WNV Ground Spray Target Area

Spray Date: August 14, 2015 and August 15, 2015 from 9:00 p.m. to 5:00 a.m. on each night



City of Dallas



Data Source:
 Roads, Waterways, Lakes, Parks - City of Dallas Enterprise GIS
 Spray Areas - City of Dallas Code Compliance Services

City of Dallas GIS Map Disclaimer:
 The accuracy of this data within this map is not to be taken / used as data produced by a Registered Professional Land Surveyor for the State of Texas. * This product is for informational purposes and may not have been prepared for or be suitable for legal, engineering, or surveying purposes. It does not represent an on-the-ground survey and represents only the approximate relative location of property boundaries. The City of Dallas makes no representation of any kind, including, but not limited to, warranties of merchantability or fitness for a particular purpose or use, nor are any such warranties to be implied with respect to the accuracy information/data presented on this map. Transfer, copies and/or use of information in this map without the presentation of this disclaimer is prohibited. City of Dallas GIS* State of Texas: H.B. 1147 (W. Smith) - 05/27/2011, Effective on 09/01/2011

Dallas Code Compliance, what it all means
COMMUNITY





PUBLIC INFORMATION OFFICE

FOR IMMEDIATE RELEASE
August 14, 2015

FOR MORE INFORMATION CONTACT:
Crystal Woods – Code Compliance Services
(214) 670-9573

Areas in Dallas to be sprayed for West Nile Virus

Dallas – Mosquito pools were confirmed positive for West Nile Virus. Weather permitting; the area(s) delineated below are scheduled for mosquito control spraying between 9:00 p.m. and 5:00 a.m. Saturday, August 15, 2015 and Sunday, August 16, 2015 on each night.

Control Areas: The areas to be sprayed are within the following general boundaries:

6000 block of Jim Miller Road (75228): **Fenestra Drive** on the north, **Telegraph Avenue** on the west, **Senate Street** on the east and **RL Thornton Fwy** on the south.

2200 block of Colony Ct (75235): **Denton Drive** on the north, **Harry Hines Blvd** on the west, **Shea Road** on the east and **Empire Central** on the south.

While the insecticide is approved by the Environmental Protection Agency for treatment, residents in the above areas should avoid contact with the spray by staying indoors. Persons inside a vehicle while trucks are actively spraying should remain in their vehicles with the windows up and the air conditioner on until the trucks pass and the spray is no longer visible. Persons out during the scheduled spraying time should be alert for trucks and should not follow them. Residents who come in contact with the spray are advised to wash the affected area thoroughly with soap and water. The spray breaks down quickly in the presence of sunlight and has no residual effect.

Protection against mosquito bites

Dallas residents are urged to take precautions against mosquito bites by reducing outdoor activity during evening and nighttime hours. Residents who are outside during these times should cover their arms and legs and use a mosquito repellent.

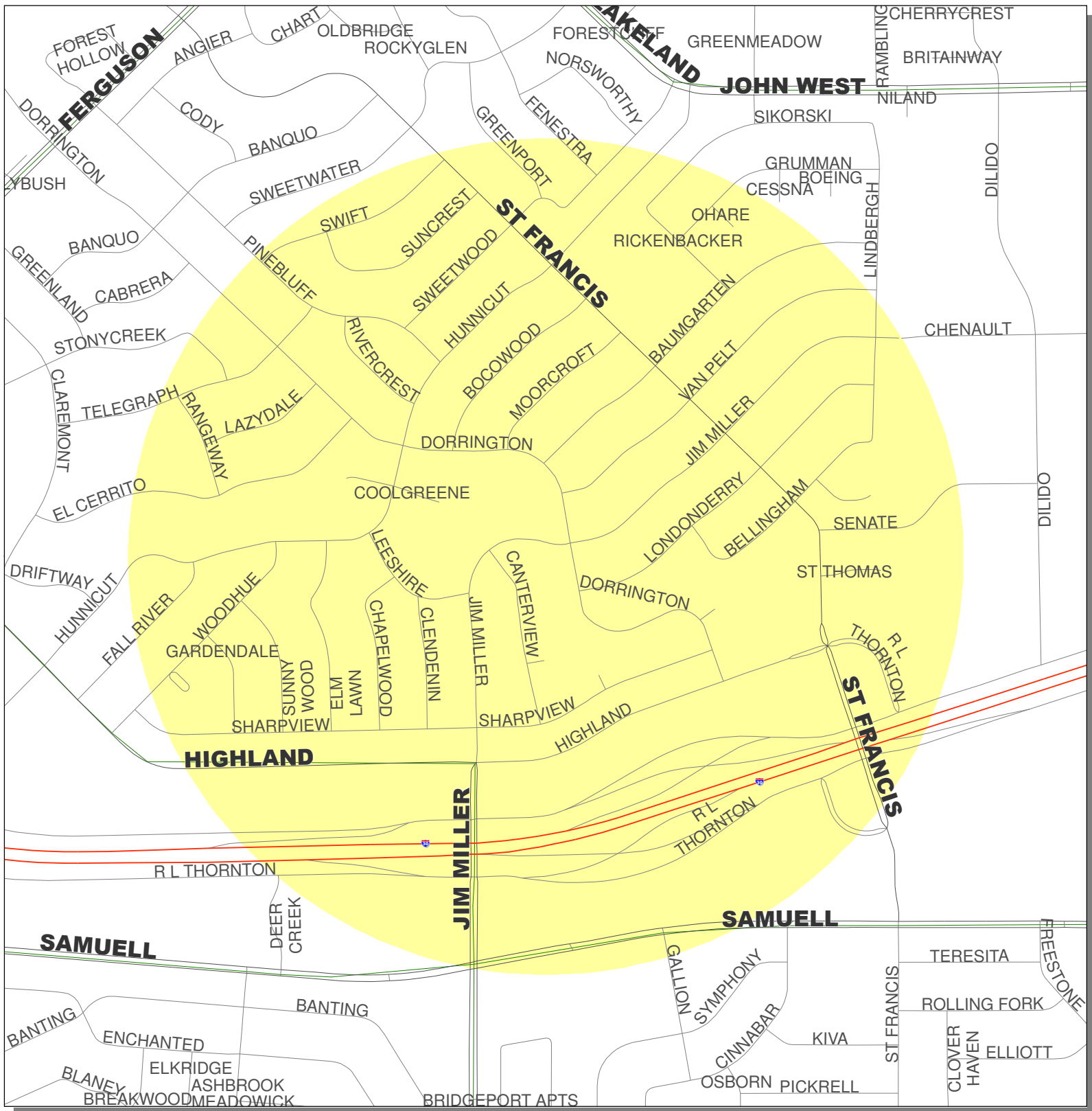
Prevent mosquito breeding

Residents should eliminate standing water to prevent mosquito breeding and the spread of West Nile Virus. Breeding places for mosquitoes include swimming pools that are not kept clean, stagnant ponds, pet watering dishes, birdbaths, potted plants, old tires, empty containers, toys and clogged rain gutters and French drains. Standing water should be eliminated promptly, as mosquitoes can grow from egg to adult in as little as seven days.

To report standing water or mosquito problems Dallas residents should call 3-1-1. For additional information on Mosquito Control visit www.dallascityhall.com.

WNV Ground Spray Target Area

Spray Date: August 15, 2015 and August 16, 2015 from 9:00 p.m. to 5:00 a.m. on each night



Data Source:
 Roads, Waterways, Lakes, Parks - City of Dallas Enterprise GIS
 Spray Areas - City of Dallas Code Compliance Services

City of Dallas GIS Map Disclaimer:
 The accuracy of this data within this map is not to be taken / used as data produced by a Registered Professional Land Surveyor for the State of Texas.* This product is for informational purposes and may not have been prepared for or be suitable for legal, engineering, or surveying purposes. It does not represent an on-the-ground survey and represents only the approximate relative location of property boundaries. The City of Dallas makes no representation of any kind, including, but not limited to, warranties of merchantability or fitness for a particular purpose or use, nor are any such warranties to be implied with respect to the accuracy information/data presented on this map. Transfer, copies and/or use of information in this map without the presentation of this disclaimer is prohibited. City of Dallas GIS* State of Texas: H.B. 1147 (W. Smith) - 05/27/2011, Effective on 09/01/2011

Dallas Code Compliance, what it all means
COMMUNITY

Half_Mile_Radius
 1 inch = 209 feet





PUBLIC INFORMATION OFFICE

FOR IMMEDIATE RELEASE
August 14, 2015

FOR MORE INFORMATION CONTACT:
Crystal Woods – Code Compliance Services
(214) 670-9573

Areas in Dallas to be sprayed for West Nile Virus

Dallas – Mosquito pools were confirmed positive for West Nile Virus. Weather permitting; the area(s) delineated below are scheduled for mosquito control spraying between 9:00 p.m. and 5:00 a.m. Sunday, August 16, 2015 and Monday, August 17, 2015 on each night.

Control Areas: The areas to be sprayed are within the following general boundaries:

3400 block of Pondrom Street (75215): **S Malcolm X Blvd** on the north, **Park Row Avenue** on the west, **Oakland Cemetery** on the east and **Colonial Avenue** on the south.

2700 block of Lawrence Street (75215): **Oakland Cemetery** on the north, **Leland Avenue** on the west, **Peary Avenue** on the east and **Anderson Street** on the south.

1200 block of Elmwood Blvd (75224): **Burlington Boulevard** on the north, **Waverly Drive** on the west, **Vernon Avenue** on the east and **Ferndale Avenue** on the south.

1500 block of Bruck Avenue (75216): **Winters Street** on the north, **Idaho Avenue** on the west, **Cedar Crest Blvd** on the east and **Ohio Avenue** on the south.

2900 block of MLK (75215): **Robert Cullum Blvd** on the north, **Logan Street** on the west, **Dallas Street** on the east and **Atlanta Street** on the south.

While the insecticide is approved by the Environmental Protection Agency for treatment, residents in the above areas should avoid contact with the spray by staying indoors. Persons inside a vehicle while trucks are actively spraying should remain in their vehicles with the windows up and the air conditioner on until the trucks pass and the spray is no longer visible. Persons out during the scheduled spraying time should be alert for trucks and should not follow them. Residents who come in contact with the spray are advised to wash the affected area thoroughly with soap and water. The spray breaks down quickly in the presence of sunlight and has no residual effect.

Protection against mosquito bites

Dallas residents are urged to take precautions against mosquito bites by reducing outdoor activity during evening and nighttime hours. Residents who are outside during these times should cover their arms and legs and use a mosquito repellent.

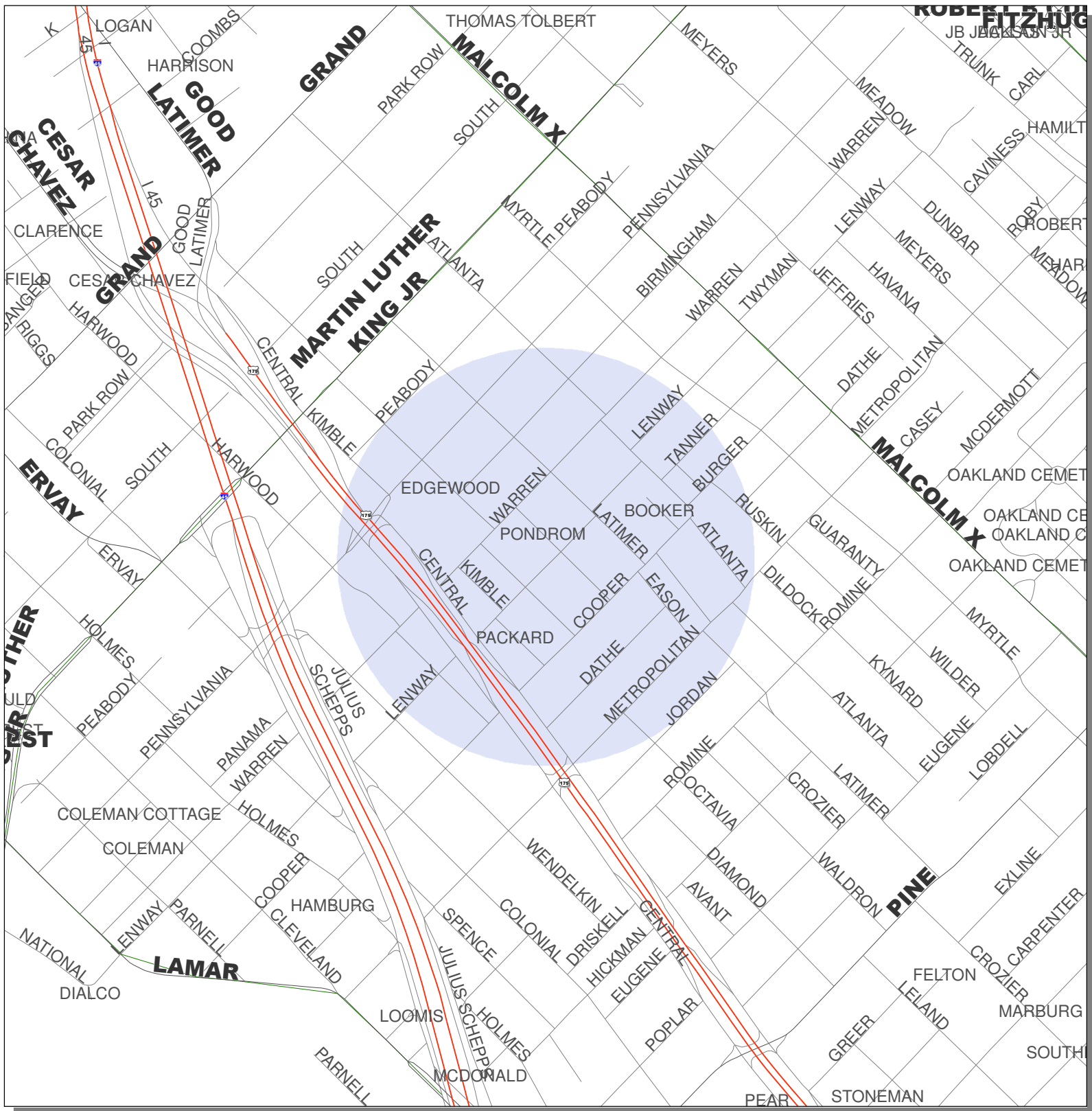
Prevent mosquito breeding

Residents should eliminate standing water to prevent mosquito breeding and the spread of West Nile Virus. Breeding places for mosquitoes include swimming pools that are not kept clean, stagnant ponds, pet watering dishes, birdbaths, potted plants, old tires, empty containers, toys and clogged rain gutters and French drains. Standing water should be eliminated promptly, as mosquitoes can grow from egg to adult in as little as seven days.

To report standing water or mosquito problems Dallas residents should call 3-1-1. For additional information on Mosquito Control visit www.dallascityhall.com.

WNV Ground Spray Target Area

Spray Date: August 16, 2015 and August 17, 2015 from 9:00 p.m. to 5:00 a.m. on each night



Data Source:
 Roads, Waterways, Lakes, Parks - City of Dallas Enterprise GIS
 Spray Areas - City of Dallas Code Compliance Services

City of Dallas GIS Map Disclaimer:
 The accuracy of this data within this map is not to be taken / used as data produced by a Registered Professional Land Surveyor for the State of Texas. This product is for informational purposes and may not have been prepared for or be suitable for legal, engineering, or surveying purposes. It does not represent an on-the-ground survey and represents only the approximate relative location of property boundaries. The City of Dallas makes no representation of any kind, including, but not limited to, warranties of merchantability or fitness for a particular purpose or use, nor are any such warranties to be implied with respect to the accuracy information/data presented on this map. Transfer, copies and/or use of information in this map without the presentation of this disclaimer is prohibited. City of Dallas GIS* State of Texas: H.B. 1147 (W. Smith) - 05/27/2011, Effective on 09/01/2011

Dallas Code Compliance, what it all means
COMMUNITY

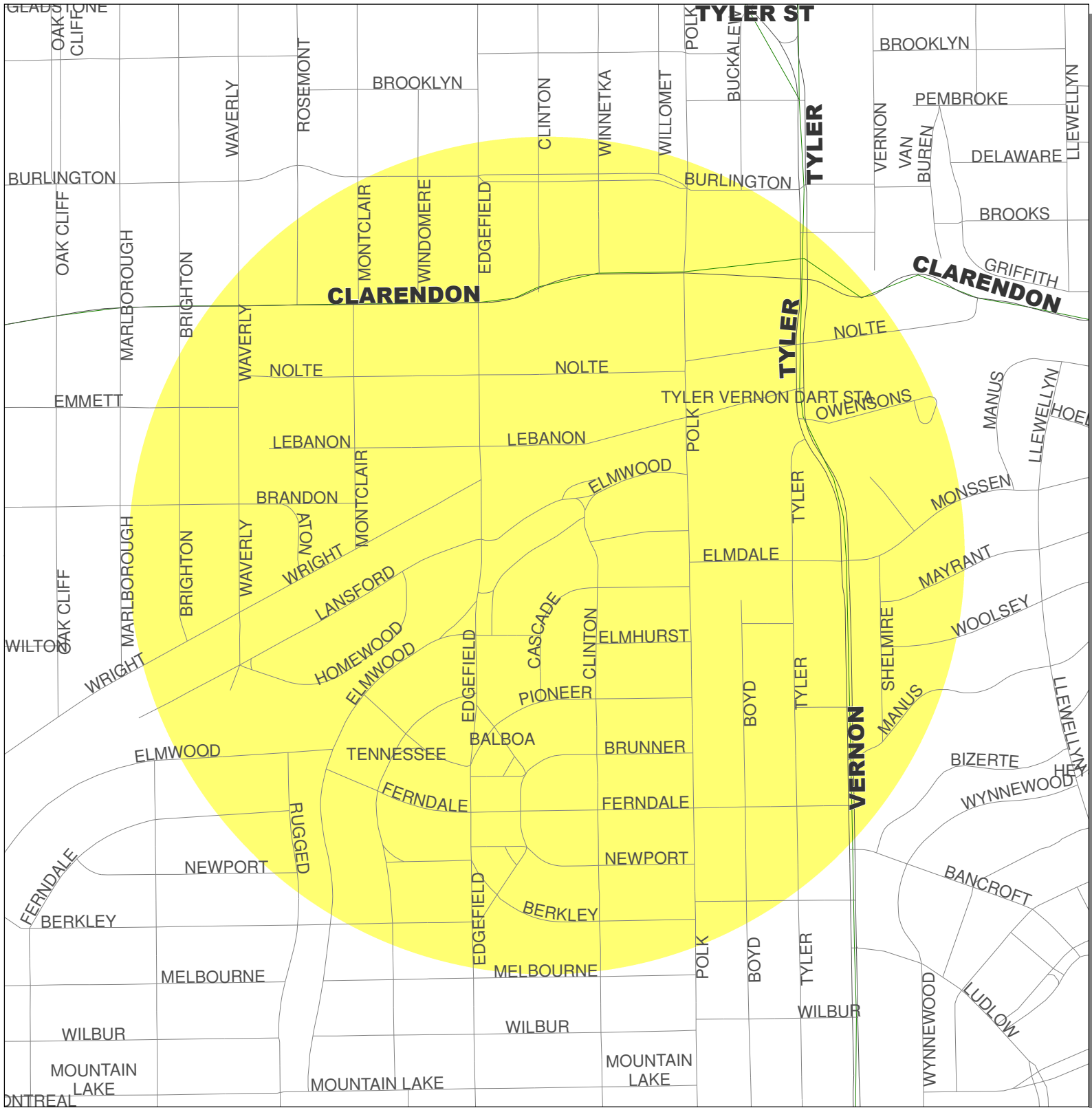


WNV Ground Spray Target Area

Spray Date: August 16, 2015 and August 17, 2015 from 9:00 p.m. to 5:00 a.m. on each night



City of Dallas



Data Source:
Roads, Waterways, Lakes, Parks - City of Dallas Enterprise GIS
Spray Areas - City of Dallas Code Compliance Services

City of Dallas GIS Map Disclaimer:
The accuracy of this data within this map is not to be taken / used as data produced by a Registered Professional Land Surveyor for the State of Texas.* This product is for informational purposes and may not have been prepared for or be suitable for legal, engineering, or surveying purposes. It does not represent an on-the-ground survey and represents only the approximate relative location of property boundaries. The City of Dallas makes no representation of any kind, including, but not limited to, warranties of merchantability or fitness for a particular purpose or use, nor are any such warranties to be implied with respect to the accuracy information/data presented on this map. Transfer, copies and/or use of information in this map without the presentation of this disclaimer is prohibited. City of Dallas GIS* State of Texas: H.B. 1147 (W. Smith) - 05/27/2011, Effective on 09/01/2011

Dallas Code Compliance, what it all means
COMMUNITY

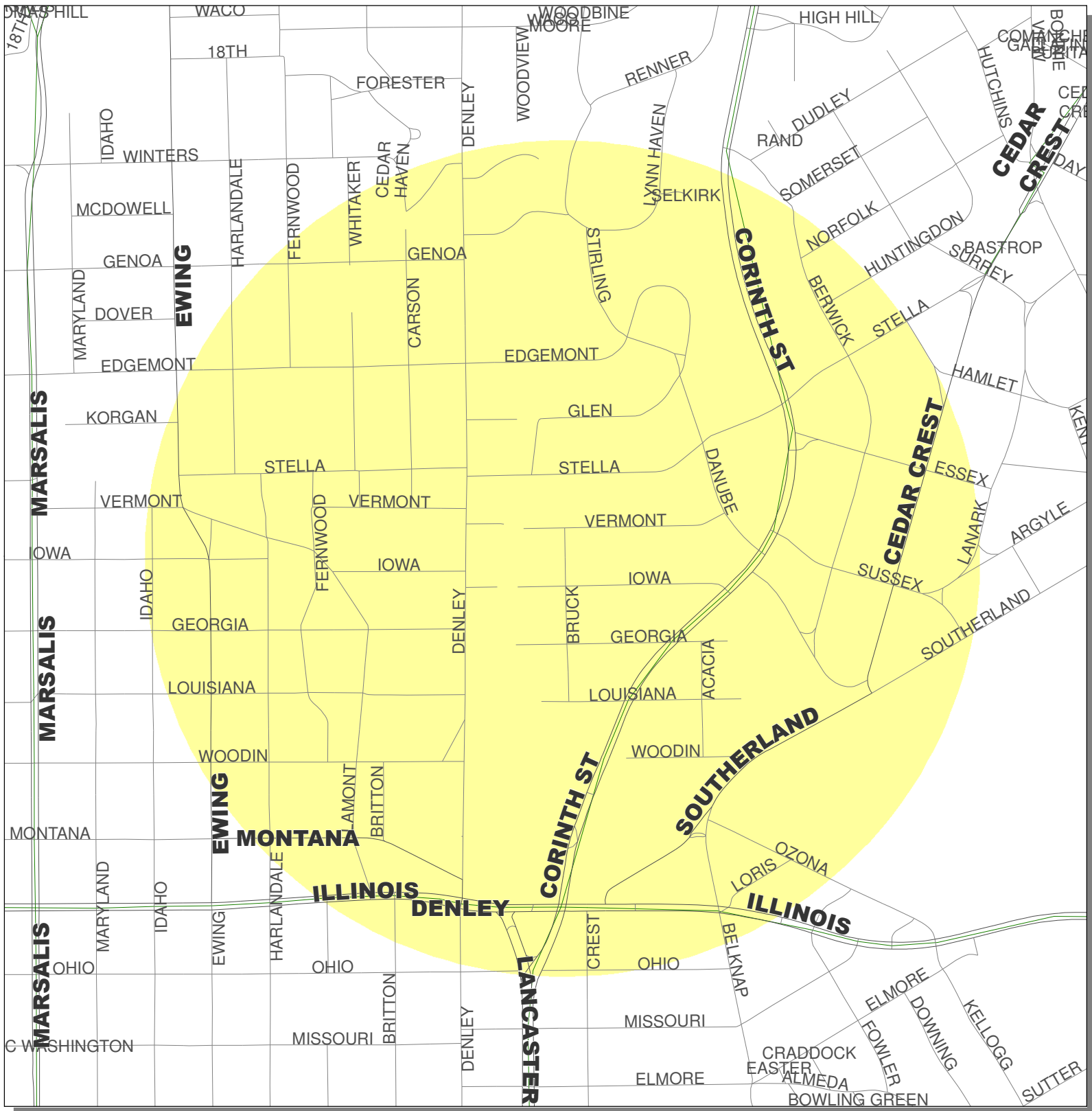


WNV Ground Spray Target Area

Spray Date: August 16, 2015 and August 17, 2015 from 9:00 p.m. to 5:00 a.m. on each night



City of Dallas



Data Source:
 Roads, Waterways, Lakes, Parks - City of Dallas Enterprise GIS
 Spray Areas - City of Dallas Code Compliance Services

City of Dallas GIS Map Disclaimer:
 The accuracy of this data within this map is not to be taken / used as data produced by a Registered Professional Land Surveyor for the State of Texas.* This product is for informational purposes and may not have been prepared for or be suitable for legal, engineering, or surveying purposes. It does not represent an on-the-ground survey and represents only the approximate relative location of property boundaries. The City of Dallas makes no representation of any kind, including, but not limited to, warranties of merchantability or fitness for a particular purpose or use, nor are any such warranties to be implied with respect to the accuracy information/data presented on this map. Transfer, copies and/or use of information in this map without the presentation of this disclaimer is prohibited. City of Dallas GIS* State of Texas: H.B. 1147 (W. Smith) - 05/27/2011, Effective on 09/01/2011

Dallas Code Compliance, what it all means
COMMUNITY

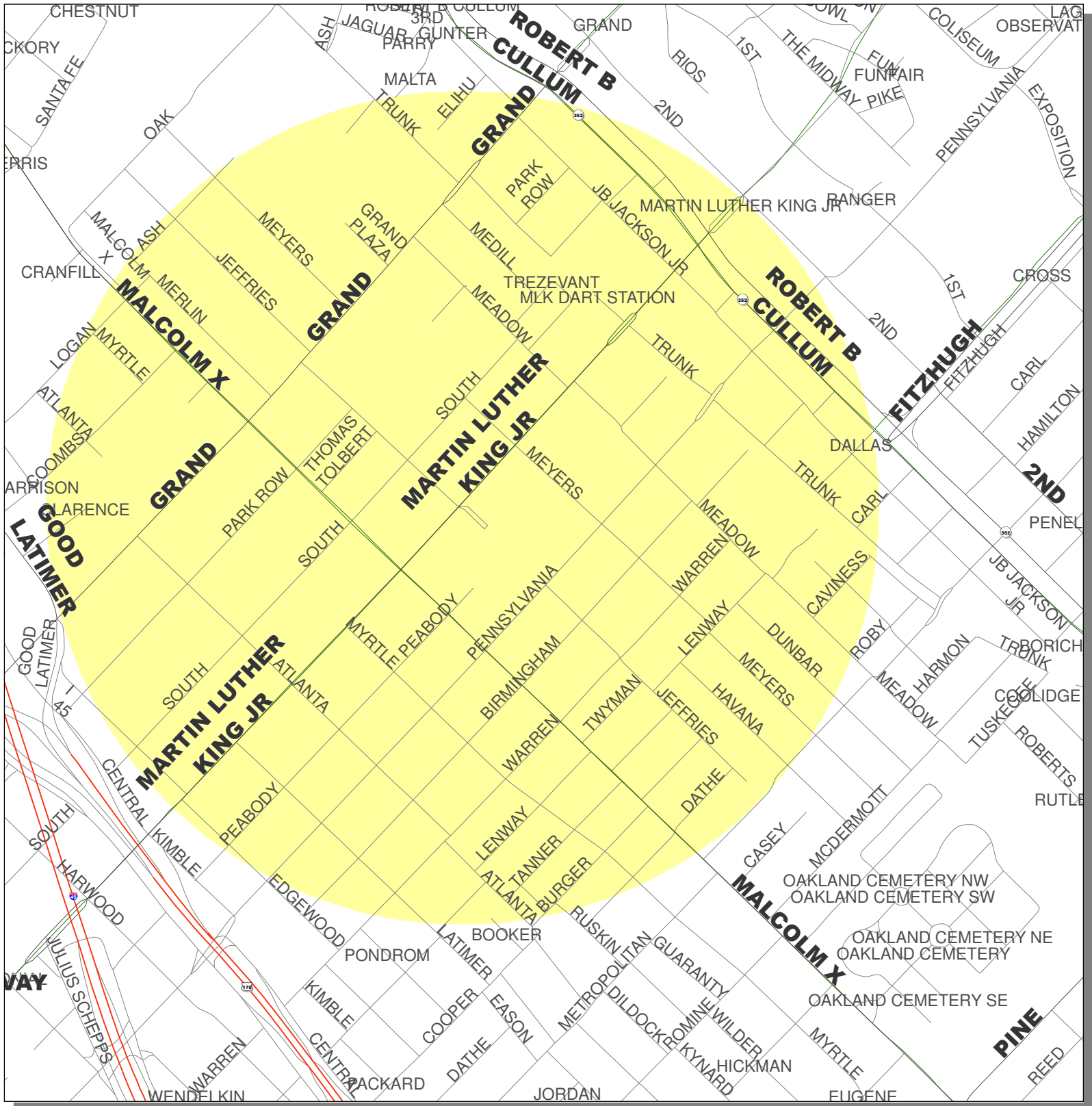


WNV Ground Spray Target Area



City of Dallas

Spray Date: August 16, 2015 and August 17, 2015 from 9:00 p.m. to 5:00 a.m. on each night



Data Source:
 Roads, Waterways, Lakes, Parks - City of Dallas Enterprise GIS
 Spray Areas - City of Dallas Code Compliance Services

City of Dallas GIS Map Disclaimer:
 The accuracy of this data within this map is not to be taken / used as data produced by a Registered Professional Land Surveyor for the State of Texas. * This product is for informational purposes and may not have been prepared for or be suitable for legal, engineering, or surveying purposes. It does not represent an on-the-ground survey and represents only the approximate relative location of property boundaries. The City of Dallas makes no representation of any kind, including, but not limited to, warranties of merchantability or fitness for a particular purpose or use, nor are any such warranties to be implied with respect to the accuracy information/data presented on this map. Transfer, copies and/or use of information in this map without the presentation of this disclaimer is prohibited. City of Dallas GIS* State of Texas: H.B. 1147 (W. Smith) - 05/27/2011, Effective on 09/01/2011

Dallas Code Compliance, what it all means
COMMUNITY

