


Memorandum



DATE August 28, 2015
TO Honorable Mayor and Members of the City Council
SUBJECT **Public Improvement Districts- September 9, 2015 Council Agenda**

The Public Improvement District (PID) Agenda Items are being placed on the September 9, 2015 Addendum to allow further discussion of eleven PID items between the City Attorney's Office and the Public Improvement Districts.

Should you have any questions or concerns, please contact me at (214) 670-3296.



Ryan S. Evans
First Assistant City Manager

C: A.C. Gonzalez, City Manager
Warren M.S. Ernst, City Attorney
Craig D. Kinton, City Auditor
Rosa A. Rios, City Secretary
Daniel F. Solís, Administrative Judge
Eric D. Campbell, Assistant City Manager

Jill A. Jordan, P.E., Assistant City Manager
Mark McDaniel, Assistant City Manager
Joey Zapata, Assistant City Manager
Jeanne Chipperfield, Chief Financial Officer
Sana Syed, Public Information Officer
Elsa Cantu, Assistant to the City Manager – Mayor & Council

Memorandum



DATE: August 28, 2015

TO: Honorable Members of the Public Safety Committee:
Adam Medrano (Chair), B. Adam McGough (Vice Chair), Jennifer S. Gates, Sandy Greyson,
Philip T. Kingston, Tiffinni A. Young

SUBJECT: **Public Safety Committee Meeting Follow-Up Items**

Listed below are the responses to follow-up items discussed during the Public Safety Committee meeting held on Monday, August 24, 2015.

1. Data on the total number of shootings
 - a. See attachment.
2. Data on total number of violent incidences per capita
 - a. See attachment.
3. How many additional officers were put out on the street with the use of additional overtime funds?
 - a. The additional overtime is the equivalent of 5,750 officers working 4 hour shifts between June 14 - September 30, 2015.
4. How many reoccurring homeless encampments are there in district 2 & 7?
 - a. District 2 has six active encampments and District 7 has two active encampments. Crisis Intervention is currently working on the encampment locations to assist those in need with services and relocation.
5. Public Safety Officers - Lake Highlands had a request for officers
 - a. Lake Highlands High School is an R.I.S.D. school which hires off duty Dallas police officers as school resource officers. The Blue in the School program is directed at 4th graders and not for high school students. Currently, the Dallas Police Department has youth outreach programs working out of the Lake Highlands Recreation Center.
6. Call Response Time - Data for call time, how long does a call typically take and how long are officers taking in markouts.
 - a. Data will be presented during the next Public Safety meeting on September 28, 2015.

7. Snapshot of patrol hours versus Special Forces, where are officers being deployed?
 - a. The Crime Suppression Unit and Metro were given 1,000 hours of overtime to place more officers on the street. Each patrol division was given between 1100 and 1400 hours depending on crime at the respective division. The officers are being deployed in TAAG areas based on crime analysis.

8. Is there a way to make sure the Crisis Intervention staff is working 24hours?
 - a. The current size of the Crisis Intervention staff does not allow for a 24 hour work model. The Crisis Intervention Unit has nine civilians and one officer. Due to the nature of their work, they most often need to work as a team versus individually.



Eric D. Campbell
Assistant City Manager

Attachments

cc: Honorable Mayor and Members of the City Council
A.C. Gonzalez, City Manager
Warren M.S. Ernst, City Attorney
Craig D. Kinton, City Auditor
Rosa A. Rios, City Secretary
Daniel F. Solis, Administrative Judge
Ryan S. Evans, First Assistant City Manager

Jill A. Jordan, P.E., Assistant City Manager
Mark McDaniel, Assistant City Manager
Joey Zapata, Assistant City Manager
Jeanne Chipperfield, Chief Financial Officer
Sana Syed, Public Information Officer
Elsa Cantu, Assistant to the City Manager

Attachment

2009 - 2015 Shooting Data

	2009	2010	% CHANGE	2011	% CHANGE	2012	% CHANGE	2013	% CHANGE	2014	% CHANGE	2015	% CHANGE	Total
AGG ASSAULTS	1,170	947	-24%	844	-11%	814	-4%	765	-6%	553	-28%	356	-21%	5,893
MURDER	113	103	-10%	86	-17%	105	22%	94	-10%	65	-31%	48	17%	654
TOTAL	1,283	1,050	-22%	930	-11%	919	-1%	859	-7%	618	-28%	404	-18%	6,547

*Data is limited to aggravated assaults or murders resulting from an actual shooting incident.

2003 - 2014 Violent Crime per Capita

Year	Violent Crimes Total	Violent Crimes per 1,000	% Change
2003	16,865	13.71	-0.90%
2004	16,165	13.16	-4.15%
2005	15,429	12.54	-4.55%
2006	15,058	12.06	-2.40%
2007	13,248	10.69	-12.02%
2008	11,420	8.95	-13.80%
2009	10,221	7.92	-10.50%
2010	9,161	7.65	-10.37%
2011	8,330	6.81	-9.07%
2012	8,380	6.75	0.60%
2013	8,330	6.64	-0.60%
2014	8,460	6.67	1.56%

Memorandum



CITY OF DALLAS

DATE August 28, 2015

TO The Honorable Mayor and Members of the City Council

SUBJECT West Nile Virus Update

Dallas County Health and Human Services (DCHHS) announced additional positive human cases and the first death in the City of Dallas for the 2015 season. Furthermore, fifteen positive WNV traps have now been confirmed in various locations throughout Dallas (see attachments) this week.

Month	# of Positive Traps		# of Human Cases	
	2014	2015	2014	2015
May	0	0	0	0
June	0	1	0	0
July	8	28	1	1
Aug*	12	50	2	7

**2015 as of 8/28/15 and 2014 as of 8/31/14*

The City will continue to maintain an integrated mosquito management program as recommended by Dallas County and the Center for Disease Control (CDC) that focuses on surveillance, reduction of breeding sites, community outreach, public education and the use of adulticides.

Public information and outreach continues on radio, billboards, social media, at community meetings, and at www.dallascityhall.com.

Please contact me if you have questions.

A handwritten signature in blue ink, appearing to read 'Joey Zapata'.

Joey Zapata
Assistant City Manager

Attachment

c: A.C. Gonzalez, City Manager
Warren M.S. Ernst, City Attorney
Craig D. Kinton, City Auditor
Rosa A. Rios, City Secretary
Daniel F. Solis, Administrative Judge
Ryan S. Evans, First Assistant City Manager

Eric D. Campbell, Assistant City Manager
Jill A. Jordan, P.E., Assistant City Manager
Mark McDaniel, Assistant City Manager
Jeanne Chipperfield, Chief Financial Officer
Sana Syed, Public Information Officer
Elsa Cantu, Assistant to the City Manager – Mayor & Council



DCHHS
Safe families, healthy lives.

Dallas County Health and Human Services

CONTACTS

Erikka D. Neroes, Public Information Officer

214.819.6329 (office) 214.394.8109 (cell)

Zachary Thompson, Director

214.755.9299 (cell)

FOR IMMEDIATE RELEASE

**DCHHS Reports Three Additional West Nile Virus Cases
including the Second Death of the Season**

DALLAS (Aug. 28, 2015) – Dallas County Health and Human Services (DCHHS) is reporting three additional cases of West Nile infection in Dallas County for the 2015 season, including the second death.

- A resident in the 80s age range, who lived in zip code 75061 in Irving and was diagnosed with West Nile Neuroinvasive Disease, has died.
- A resident who lives in the 75206 zip code in Dallas has been diagnosed with West Nile Fever.
- A resident who lives in the 75043 zip code in Garland has been diagnosed with West Nile Neuroinvasive Disease.

DCHHS is awaiting confirmation of the cases from the Texas Department of State Health Services. For medical confidentiality and personal privacy reasons, DCHHS does not provide additional identifying information.

West Nile Virus (WNV) is a disease that is spread by the bite of an infected mosquito. Mosquitoes can become infected when they feed on the blood from infected birds. The infected mosquitoes can then transmit WNV to humans and animals. Severe WNV infections can cause neurologic complications such as encephalitis. Milder symptoms include fever, headache and muscle aches. There is no vaccine or specific treatment for WNV.

The best way to avoid exposure to West Nile Virus is to avoid mosquito bites. Residents should use the 4Ds to reduce their risk:

- **DEET All Day, Every Day:** Whenever you're outside, use insect repellents that contain DEET or other EPA approved repellents and follow instructions.
- **Dress:** Wear long, loose, and light-colored clothing outside.
- **Drain:** Drain or treat all standing water in and around your home or workplace.
- **Dusk & Dawn:** Limit outdoor activities during dusk and dawn when mosquitoes are most active.

For more information on mosquito prevention, go to:

http://www.dallascounty.org/department/hhs/mosquito_prevention.html.

###



DCHHS
Safe families, healthy lives.

Dallas County Health and Human Services

CONTACTS

Erikka D. Neroes, Public Information Officer

214.819.6329 (office) 214.394.8109 (cell)

Zachary Thompson, Director

214.755.9299 (cell)

FOR IMMEDIATE RELEASE

DCHHS Reports First West Nile Virus Death

DALLAS (Aug. 25, 2015) – Dallas County Health and Human Services (DCHHS) today reported the first West Nile Virus death in Dallas County for the 2015 season. The resident, who lived in the 75214 zip code in Dallas, was in the 80s age range, had underlying medical conditions and was diagnosed with West Nile Neuroinvasive Disease. For medical confidentiality and personal privacy reasons, DCHHS does not provide additional identifying information.

West Nile Virus (WNV) is a disease that is spread by the bite of an infected mosquito. Mosquitoes can become infected when they feed on the blood from infected birds. The infected mosquitoes can then transmit WNV to humans and animals. Severe WNV infections can cause neurologic complications such as encephalitis. Milder symptoms include fever, headache and muscle aches. There is no vaccine or specific treatment for WNV.

The best way to avoid exposure to West Nile Virus is to avoid mosquito bites. Residents should use the 4Ds to reduce their risk:

- **DEET All Day, Every Day:** Whenever you're outside, use insect repellents that contain DEET or other EPA approved repellents and follow instructions.
- **Dress:** Wear long, loose, and light-colored clothing outside.
- **Drain:** Drain or treat all standing water in and around your home or workplace.
- **Dusk & Dawn:** Limit outdoor activities during dusk and dawn when mosquitoes are most active.

For more information on mosquito prevention, go to:

http://www.dallascounty.org/department/hhs/mosquito_prevention.html.

###



DCHHS
Safe families, healthy lives.

Dallas County Health and Human Services

CONTACTS

Erikka D. Neroes, Public Information Officer
214.819.6329 (office) 214.394.8109 (cell)

Zachary Thompson, Director
214.755.9299 (cell)

FOR IMMEDIATE RELEASE

DCHHS Reports Sixth and Seventh Human Cases of West Nile Virus

DALLAS (Aug. 24, 2015) – Dallas County Health and Human Services (DCHHS) is reporting the sixth and seventh human cases of West Nile infection in Dallas County for the 2015 season. One resident, who was diagnosed with West Nile Fever, lives in the 75062 zip code in Irving. The other resident, who was diagnosed with West Nile Neuroinvasive Disease, lives in the 75051 zip code in Dallas. DCHHS is awaiting confirmation of both cases from the Texas Department of State Health Services. For medical confidentiality and personal privacy reasons, DCHHS does not provide additional identifying information.

West Nile Virus (WNV) is a disease that is spread by the bite of an infected mosquito. Mosquitoes can become infected when they feed on the blood from infected birds. The infected mosquitoes can then transmit WNV to humans and animals. Severe WNV infections can cause neurologic complications such as encephalitis. Milder symptoms include fever, headache and muscle aches. There is no vaccine or specific treatment for WNV.

The best way to avoid exposure to West Nile Virus is to avoid mosquito bites. Residents should use the 4Ds to reduce their risk:

- **DEET All Day, Every Day:** Whenever you're outside, use insect repellents that contain DEET or other EPA approved repellents and follow instructions.
- **Dress:** Wear long, loose, and light-colored clothing outside.
- **Drain:** Drain or treat all standing water in and around your home or workplace.
- **Dusk & Dawn:** Limit outdoor activities during dusk and dawn when mosquitoes are most active.

For more information on mosquito prevention, go to:

http://www.dallascounty.org/department/hhs/mosquito_prevention.html.

###



PUBLIC INFORMATION OFFICE

FOR IMMEDIATE RELEASE
August 26, 2015

FOR MORE INFORMATION CONTACT:
Crystal Woods – Code Compliance Services
(214) 670-9573

Areas in Dallas to be sprayed for West Nile Virus

Dallas – Mosquito pools were confirmed positive for West Nile Virus. Weather permitting; the areas delineated below are scheduled for mosquito control spraying on Wednesday, August 26, 2015 and Thursday, August 27, 2015 between 9:00 p.m. and 5:00 a.m. on each night.

Control Areas: The areas to be sprayed are within the following general boundaries:

7700 block of Eagle Trail (75238): **White Pine Lane** on the north, **Whitehill Street** on the west, **White Rock Trail** on the east and **Northwest Highway** on the south.

2400 block of Bahama Drive (75211): **Anniels Drive** on the north, **Cliffdale Avenue** on the west, **Kessler Woods Trail** on the east and **Jefferson Blvd** on the south.

While the insecticide is approved by the Environmental Protection Agency for treatment, residents in the above areas should avoid contact with the spray by staying indoors. Persons inside a vehicle while trucks are actively spraying should remain in their vehicles with the windows up and the air conditioner on until the trucks pass and the spray is no longer visible. Persons out during the scheduled spraying time should be alert for trucks and should not follow them. Residents who come in contact with the spray are advised to wash the affected area thoroughly with soap and water. The spray breaks down quickly in the presence of sunlight and has no residual effect.

Protection against mosquito bites

Dallas residents are urged to take precautions against mosquito bites by reducing outdoor activity during evening and nighttime hours. Residents who are outside during these times should cover their arms and legs and use a mosquito repellent.

Prevent mosquito breeding

Residents should eliminate standing water to prevent mosquito breeding and the spread of West Nile Virus. Breeding places for mosquitoes include swimming pools that are not kept clean, stagnant ponds, pet watering dishes, birdbaths, potted plants, old tires, empty containers, toys and clogged rain gutters and French drains. Standing water should be eliminated promptly, as mosquitoes can grow from egg to adult in as little as seven days.

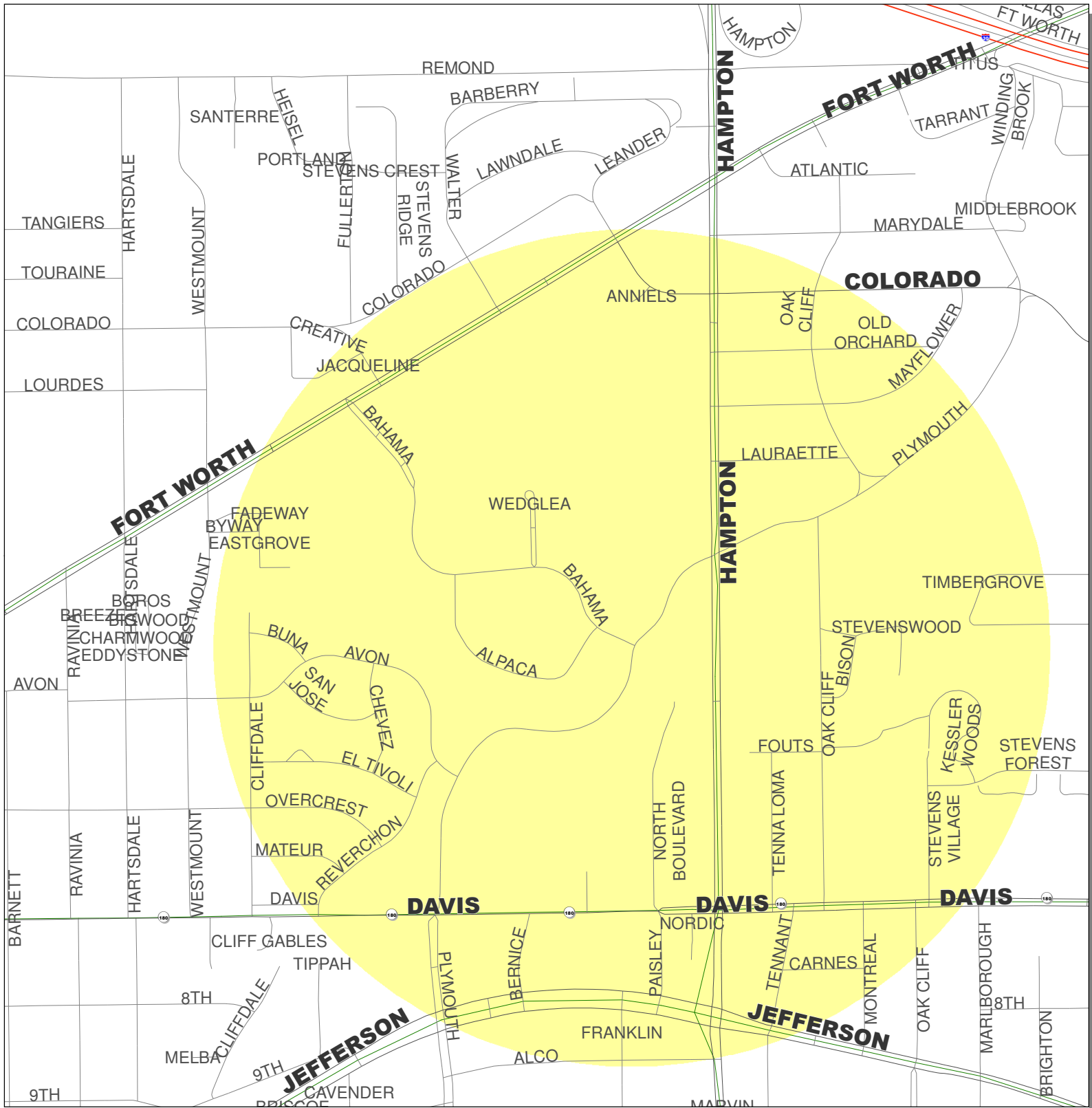
To report standing water or mosquito problems Dallas residents should call 3-1-1. For additional information on Mosquito Control visit www.dallascityhall.com.

WNV Ground Spray Target Area

Spray Date: August 26, 2015 and August 27, 2015 from 9:00 p.m. to 5:00 a.m. on each night



City of Dallas



Data Source:
 Roads, Waterways, Lakes, Parks - City of Dallas Enterprise GIS
 Spray Areas - City of Dallas Code Compliance Services

City of Dallas GIS Map Disclaimer:
 The accuracy of this data within this map is not to be taken / used as data produced by a Registered Professional Land Surveyor for the State of Texas. * This product is for informational purposes and may not have been prepared for or be suitable for legal, engineering, or surveying purposes. It does not represent an on-the-ground survey and represents only the approximate relative location of property boundaries. The City of Dallas makes no representation of any kind, including, but not limited to, warranties of merchantability or fitness for a particular purpose or use, nor are any such warranties to be implied with respect to the accuracy information/data presented on this map. Transfer, copies and/or use of information in this map without the presentation of this disclaimer is prohibited. City of Dallas GIS* State of Texas: H.B. 1147 (W. Smith) - 05/27/2011, Effective on 09/01/2011

Dallas Code Compliance, what it all means
COMMUNITY

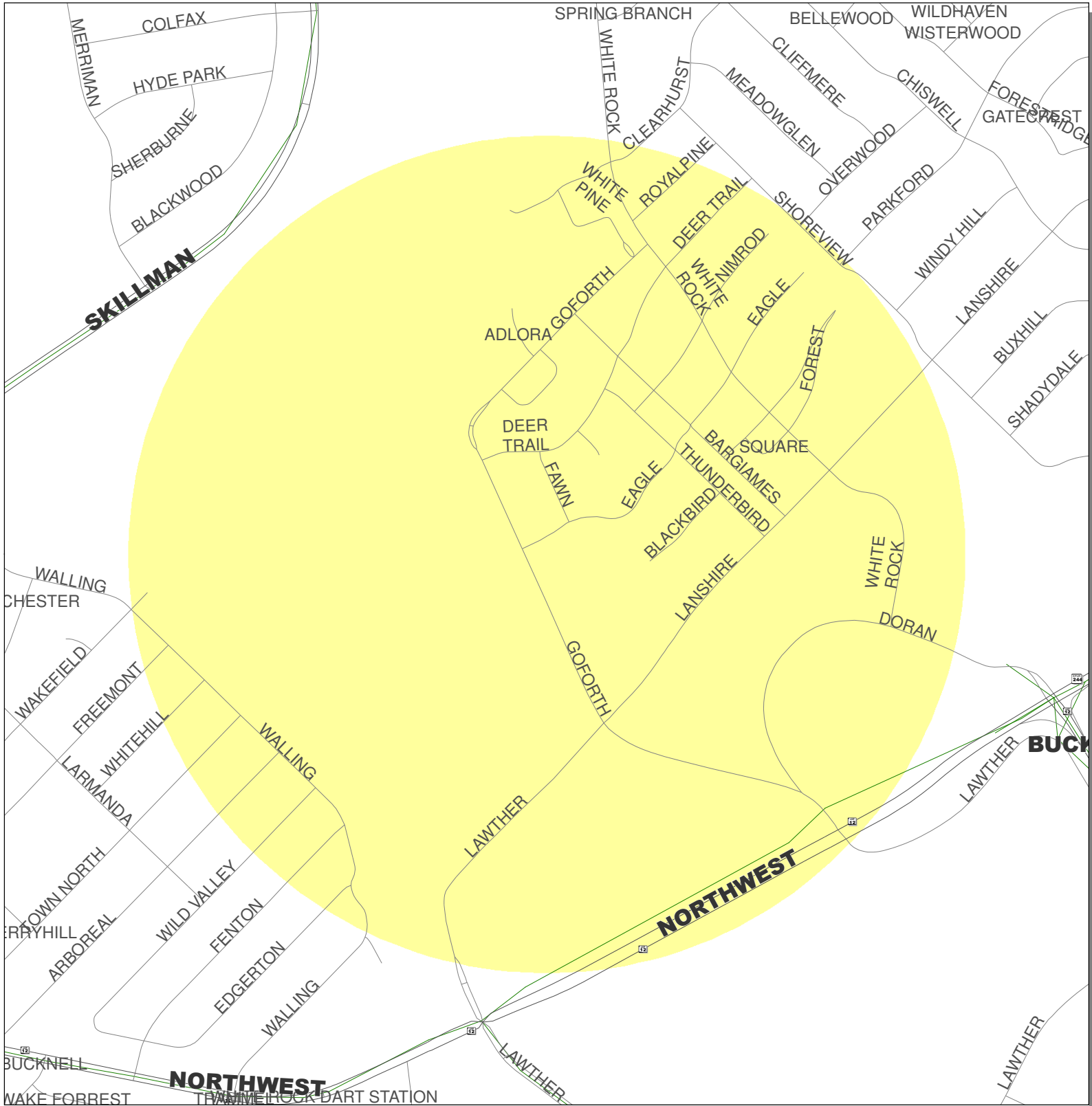


WNV Ground Spray Target Area

Spray Date: August 26, 2015 and August 27, 2015 from 9:00 p.m. to 5:00 a.m. on each night



City of Dallas



Data Source:
Roads, Waterways, Lakes, Parks - City of Dallas Enterprise GIS
Spray Areas - City of Dallas Code Compliance Services

City of Dallas GIS Map Disclaimer:
The accuracy of this data within this map is not to be taken / used as data produced by a Registered Professional Land Surveyor for the State of Texas.* This product is for informational purposes and may not have been prepared for or be suitable for legal, engineering, or surveying purposes. It does not represent an on-the-ground survey and represents only the approximate relative location of property boundaries. The City of Dallas makes no representation of any kind, including, but not limited to, warranties of merchantability or fitness for a particular purpose or use, nor are any such warranties to be implied with respect to the accuracy information/data presented on this map. Transfer, copies and/or use of information in this map without the presentation of this disclaimer is prohibited. City of Dallas GIS* State of Texas: H.B. 1147 (W. Smith) - 05/27/2011, Effective on 09/01/2011

Dallas Code Compliance, what it all means
COMMUNITY



CITY OF DALLAS

— PUBLIC INFORMATION OFFICE —

FOR IMMEDIATE RELEASE
August 27, 2015

FOR MORE INFORMATION CONTACT:
Crystal Woods – Code Compliance Services
(214) 670-9573

Area in Dallas to be sprayed for West Nile Virus

Dallas – Mosquito pools were confirmed positive for West Nile Virus. Weather permitting; the area delineated below is scheduled for mosquito control spraying on Thursday, August 27, 2015 and Friday, August 28, 2015 between 9:00 p.m. and 5:00 a.m. on each night.

Control Area: The area to be sprayed is within the following general boundaries:

9000 block of Rolling Rock Lane (75238): **Wallbrock Drive** on the north, **Plano Road** on the west, **Pandora Drive** on the east and **Northwest Highway** on the south.

While the insecticide is approved by the Environmental Protection Agency for treatment, residents in the above areas should avoid contact with the spray by staying indoors. Persons inside a vehicle while trucks are actively spraying should remain in their vehicles with the windows up and the air conditioner on until the trucks pass and the spray is no longer visible. Persons out during the scheduled spraying time should be alert for trucks and should not follow them. Residents who come in contact with the spray are advised to wash the affected area thoroughly with soap and water. The spray breaks down quickly in the presence of sunlight and has no residual effect.

CLICK FOR REAL-TIME SPRAY UPDATES <http://bit.ly/FightTheBite2015>

Protection against mosquito bites

Dallas residents are urged to take precautions against mosquito bites by reducing outdoor activity during evening and nighttime hours. Residents who are outside during these times should cover their arms and legs and use a mosquito repellent.

Prevent mosquito breeding

Residents should eliminate standing water to prevent mosquito breeding and the spread of West Nile Virus. Breeding places for mosquitoes include swimming pools that are not kept clean, stagnant ponds, pet watering dishes, birdbaths, potted plants, old tires, empty containers, toys and clogged rain gutters and French drains. Standing water should be eliminated promptly, as mosquitoes can grow from egg to adult in as little as seven days.

To report standing water or mosquito problems Dallas residents should call 3-1-1. For additional information on Mosquito Control visit www.dallascityhall.com.



CITY OF DALLAS

— PUBLIC INFORMATION OFFICE —

FOR IMMEDIATE RELEASE
August 28, 2015

FOR MORE INFORMATION CONTACT:
Crystal Woods – Code Compliance Services
(214) 670-9573

Areas in Dallas to be sprayed for West Nile Virus

Dallas – Mosquito pools were confirmed positive for West Nile Virus. Weather permitting; the areas delineated below are scheduled for mosquito control spraying on Friday, August 28, 2015 and Saturday, August 29, 2015 between 9:00 p.m. and 5:00 a.m. on each night.

Control Area: The areas to be sprayed are within an area generally bounded:

8700 block of **Eustis Avenue** (75218): **San Saba Drive** on the north, **Whittier Avenue** on the west, **Sweetbriar Drive** on the east and **Longwood Lane** on the south.

6000 block of **Jim Miller Road** (75228): **Fenestra Drive** on the north, **Telegraph Avenue** on the west, **Senate Street** on the east and **RL Thornton Fwy** on the south.

4500 block of **College Park Drive** (75229): **Forest Lane** on the north **Dwarfs Circle** on the west, **Leachman Circle** on the east and **Royal Lane** on the south.

10100 block of **Cromwell Drive** (75229): **Galahad Drive** on the north, **Harwell Street** on the west, **Betty Lane** on the east and **Kinkaid Drive** on the south.

5500 block of **Northaven Road** (75229): **Forest Lane** on the north, **Strait Lane** on the west, **Preston Road** on the east and **Pebblebrook Drive** on the south.

4400 block of **Northcrest Road** (75229): **Meadowdale Lane** on the north, **Gooding Drive** on the west, **Strait Lane** on the east and **Beechwood Lane** on the south.

6000 block of **Lakehurst Avenue** (75230): **Preston Road** on the north, **Daria Place** on the west, **Edgemere Road** on the east, **Falls Road** on the south.

8500 block of **Richardson Branch Trail** (75243): **Gladwood Lane** on the north, **Boundbrook Avenue** on the west, **Stable Glen Drive** on the east, **Coral Drive** on the south.

12500 block of **Planters Glen Drive** (75244): **LBJ Expressway** on the north, **Welch Road** on the west, **Nuestra Drive** on the east, **Placid Way** on the south.

While the insecticide is approved by the Environmental Protection Agency for treatment, residents in the above areas should avoid contact with the spray by staying indoors. Persons inside a vehicle while trucks are actively spraying should remain in their vehicles with the windows up and the air conditioner on until the trucks pass and the spray is no longer visible. Persons out during the scheduled spraying time should be alert for trucks and should not follow them. Residents who come in contact with the spray are advised to wash the affected area thoroughly with soap and water. The spray breaks down quickly in the presence of sunlight and has no residual effect.

Protection against mosquito bites

Dallas residents are urged to take precautions against mosquito bites by reducing outdoor activity during evening and nighttime hours. Residents who are outside during these times should cover their arms and legs and use a mosquito repellent.

Prevent mosquito breeding

Residents should eliminate standing water to prevent mosquito breeding and the spread of West Nile Virus. Breeding places for mosquitoes include swimming pools that are not kept clean, stagnant ponds, pet watering dishes, birdbaths, potted plants, old tires, empty containers, toys and clogged rain gutters and French drains. Standing water should be eliminated promptly, as mosquitoes can grow from egg to adult in as little as seven days.

To report standing water or mosquito problems Dallas residents should call 3-1-1. For additional information on Mosquito Control visit www.dallascityhall.com.



CITY OF DALLAS

— PUBLIC INFORMATION OFFICE —

FOR IMMEDIATE RELEASE
August 28, 2015

FOR MORE INFORMATION CONTACT:
Crystal Woods – Code Compliance Services
(214) 670-9573

Areas in Dallas to be sprayed for West Nile Virus

Dallas –Mosquito pools were confirmed positive for West Nile Virus. Weather permitting; the areas delineated below are scheduled for mosquito control spraying on Sunday, August 30, 2015 and Monday, August 31, 2015 between 9:00 p.m. and 5:00 a.m. on each night.

Control Area: The areas to be sprayed are within an area generally bounded:

3400 block of Pondrom Street (75215): **Pennsylvania Avenue** on the north, **S Central Expressway** on the west, **Guaranty Street** on the east and **Dathe Street** on the south.

5000 block of Ranchero Lane (75236): **Jordan Ridge Drive** on the north, **Moneta Lane** on the west, **Meadow Nest Drive** on the east and **Red Bird Lane** on the south.

3900 block of Alsurly Street (75216): **Overton Road** to the north, **Southern Oaks Boulevard** to the west, **Julius Schepps Freeway** to the east, **Seaton Drive** to the south.

While the insecticide is approved by the Environmental Protection Agency for treatment, residents in the above areas should avoid contact with the spray by staying indoors. Persons inside a vehicle while trucks are actively spraying should remain in their vehicles with the windows up and the air conditioner on until the trucks pass and the spray is no longer visible. Persons out during the scheduled spraying time should be alert for trucks and should not follow them. Residents who come in contact with the spray are advised to wash the affected area thoroughly with soap and water. The spray breaks down quickly in the presence of sunlight and has no residual effect.

Protection against mosquito bites

Dallas residents are urged to take precautions against mosquito bites by reducing outdoor activity during evening and nighttime hours. Residents who are outside during these times should cover their arms and legs and use a mosquito repellent.

Prevent mosquito breeding

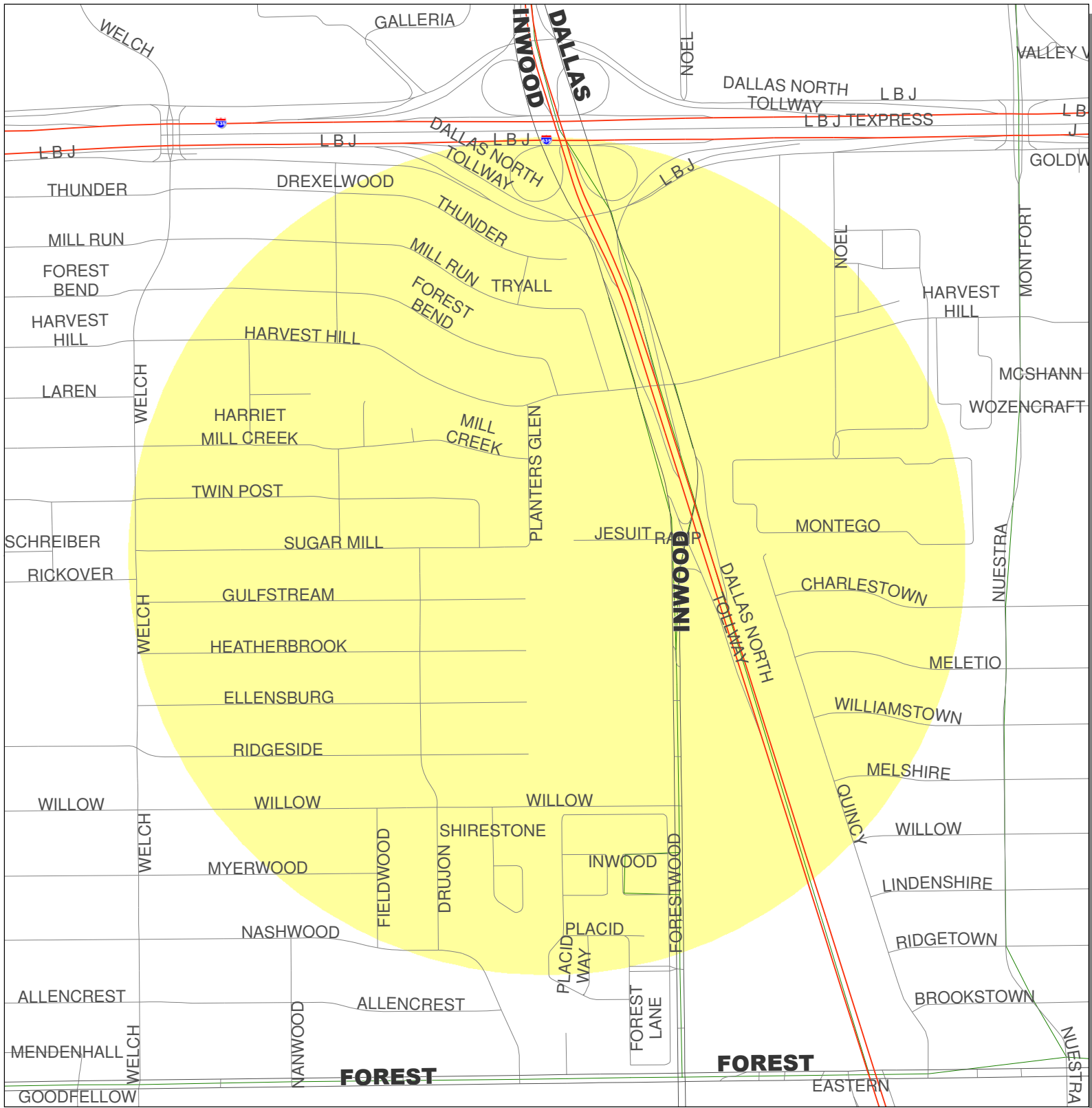
Residents should eliminate standing water to prevent mosquito breeding and the spread of West Nile Virus. Breeding places for mosquitoes include swimming pools that are not kept clean, stagnant ponds, pet watering dishes, birdbaths, potted plants, old tires, empty containers, toys and clogged rain gutters and French drains. Standing water should be eliminated promptly, as mosquitoes can grow from egg to adult in as little as seven days.

To report standing water or mosquito problems Dallas residents should call 3-1-1. For additional information on Mosquito Control visit www.dallascityhall.com.

WNV Ground Spray Target Area



Spray Date: August 28, 2015 and August 29, 2015 from 9:00 p.m. to 5:00 a.m. on each night



Data Source:
 Roads, Waterways, Lakes, Parks - City of Dallas Enterprise GIS
 Spray Areas - City of Dallas Code Compliance Services

City of Dallas GIS Map Disclaimer:
 The accuracy of this data within this map is not to be taken /
 used as data produced by a Registered Professional Land
 Surveyor for the State of Texas.* This product is for
 informational purposes and may not have been prepared
 for or be suitable for legal, engineering, or surveying purposes.
 It does not represent an on-the-ground survey and represents
 only the approximate relative location of property boundaries.
 The City of Dallas makes no representation of any kind, including,
 but not limited to, warranties of merchantability or fitness for a
 particular purpose or use, nor are any such warranties to be
 implied with respect to the accuracy information/data
 presented on this map. Transfer, copies and/or use of information
 in this map without the presentation of this disclaimer is prohibited.
 City of Dallas GIS* State of Texas: H.B. 1147 (W. Smith) - 05/27/2011,
 Effective on 09/01/2011

Dallas Code Compliance, what it all means
COMMUNITY

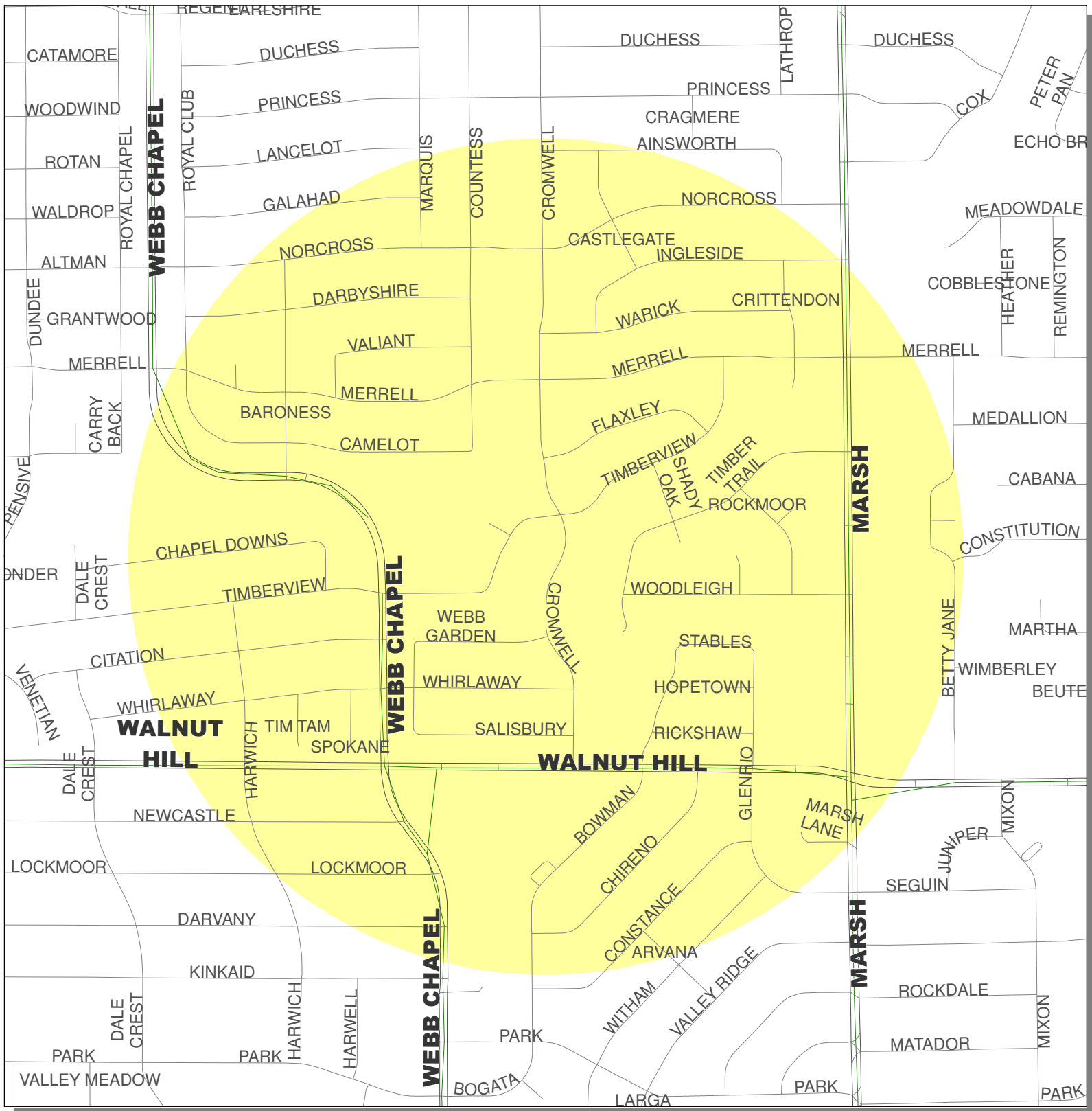


Half_Mile_Radius
 1 inch = 209 feet

WNV Ground Spray Target Area



Spray Date: August 28, 2015 and August 29, 2015 from 9:00 p.m. to 5:00 a.m. on each night



Data Source:
 Roads, Waterways, Lakes, Parks - City of Dallas Enterprise GIS
 Spray Areas - City of Dallas Code Compliance Services

City of Dallas GIS Map Disclaimer:
 The accuracy of this data within this map is not to be taken / used as data produced by a Registered Professional Land Surveyor for the State of Texas. * This product is for informational purposes and may not have been prepared for or be suitable for legal, engineering, or surveying purposes. It does not represent an on-the-ground survey and represents only the approximate relative location of property boundaries. The City of Dallas makes no representation of any kind, including, but not limited to, warranties of merchantability or fitness for a particular purpose or use, nor are any such warranties to be implied with respect to the accuracy information/data presented on this map. Transfer, copies and/or use of information in this map without the presentation of this disclaimer is prohibited. City of Dallas GIS* State of Texas: H.B. 1147 (W. Smith) - 05/27/2011, Effective on 09/01/2011

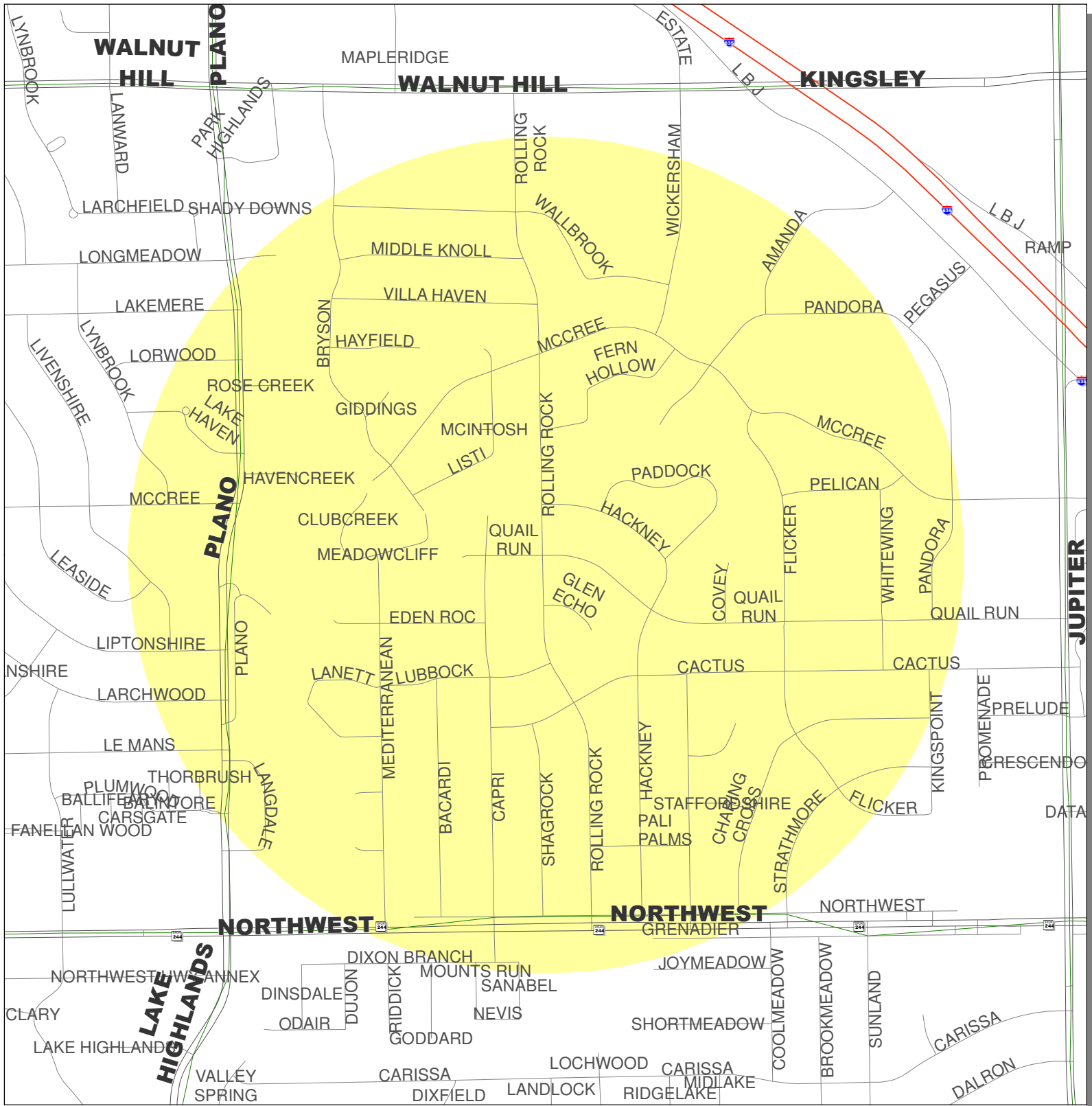
Dallas Code Compliance, what it all means
COMMUNITY



Half_Mile_Radius
 1 inch = 209 feet

WNV Ground Spray Target Area

Spray Date: August 28, 2015 and August 29, 2015 from 9:00 p.m. to 5:00 a.m. on each night



Data Source:
Roads, Waterways, Lakes, Parks - City of Dallas Enterprise GIS
Spray Areas - City of Dallas Code Compliance Services

City of Dallas GIS Map Disclaimer:
The accuracy of this data within this map is not to be taken / used as data produced by a Registered Professional Land Surveyor for the State of Texas. * This product is for informational purposes and may not have been prepared for or be suitable for legal, engineering, or surveying purposes. It does not represent an on-the-ground survey and represents only the approximate relative location of property boundaries. The City of Dallas makes no representation of any kind, including, but not limited to, warranties of merchantability or fitness for a particular purpose or use, nor are any such warranties to be implied with respect to the accuracy information/data presented on this map. Transfer, copies and/or use of information in this map without the presentation of this disclaimer is prohibited. City of Dallas GIS* State of Texas: H.B. 1147 (W. Smith) - 05/27/2011, Effective on 09/01/2011

Dallas Code Compliance, what it all means
COMMUNITY

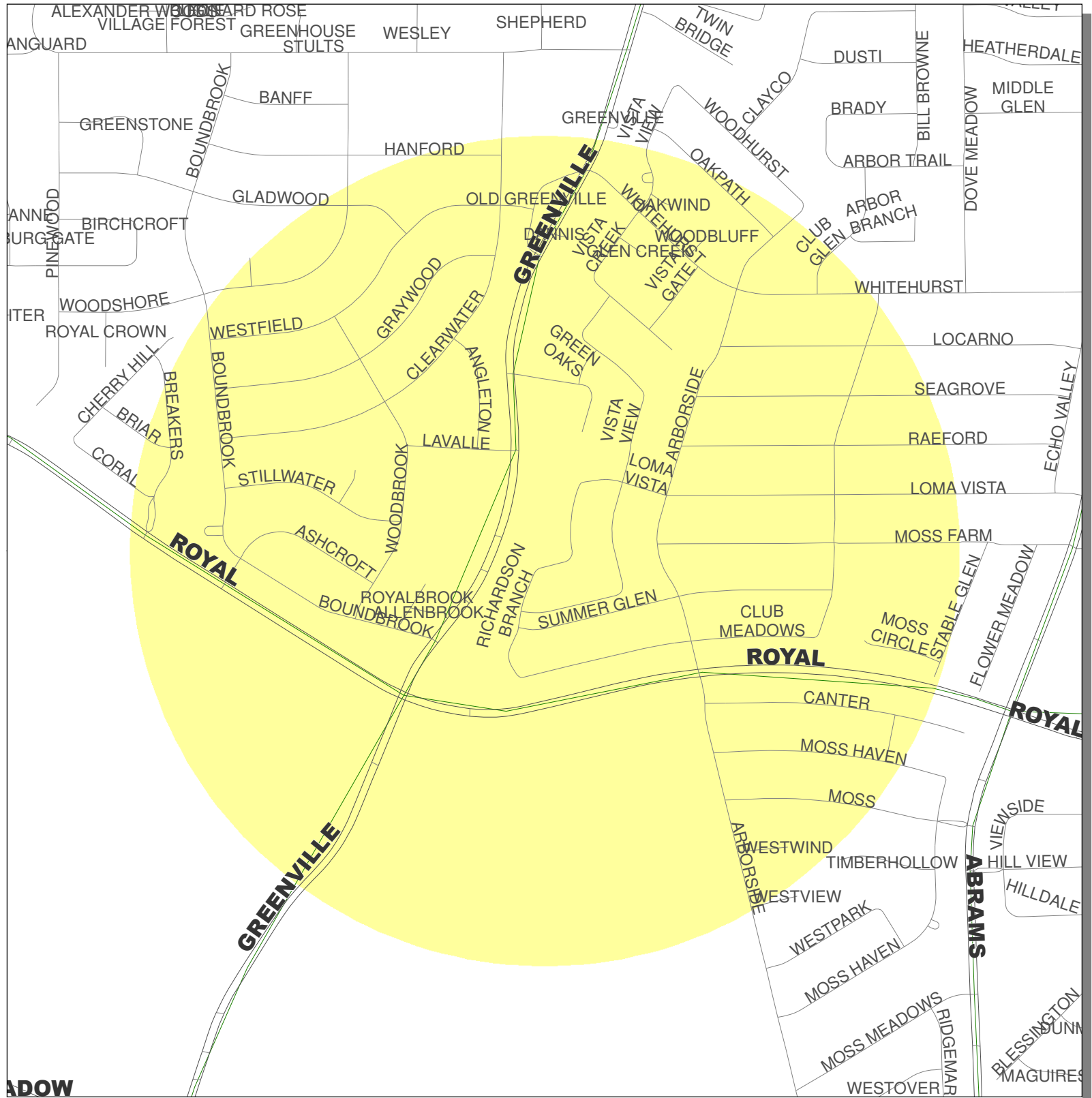


WNV Ground Spray Target Area



City of Dallas

Spray Date: August 28, 2015 and August 29, 2015 from 9:00 p.m. to 5:00 a.m. on each night



ADOW

Data Source:
 Roads, Waterways, Lakes, Parks - City of Dallas Enterprise GIS
 Spray Areas - City of Dallas Code Compliance Services

City of Dallas GIS Map Disclaimer:
 The accuracy of this data within this map is not to be taken /
 used as data produced by a Registered Professional Land
 Surveyor for the State of Texas.* This product is for
 informational purposes and may not have been prepared
 for or be suitable for legal, engineering, or surveying purposes.
 It does not represent an on-the-ground survey and represents
 only the approximate relative location of property boundaries.
 The City of Dallas makes no representation of any kind, including,
 but not limited to, warranties of merchantability or fitness for a
 particular purpose or use, nor are any such warranties to be
 implied with respect to the accuracy information/data
 presented on this map. Transfer, copies and/or use of information
 in this map without the presentation of this disclaimer is prohibited.
 City of Dallas GIS* State of Texas: H.B. 1147 (W. Smith) - 05/27/2011,
 Effective on 09/01/2011

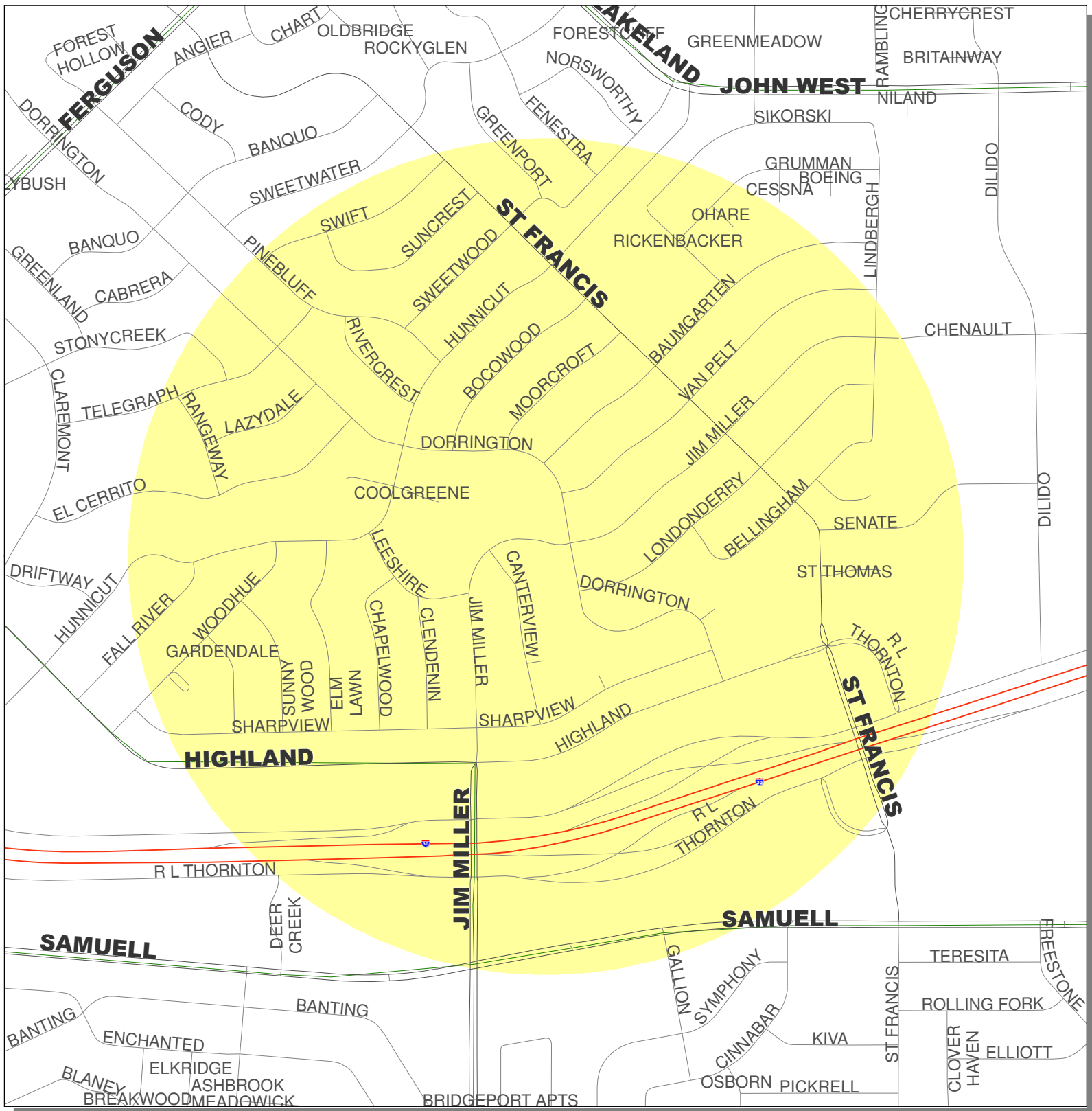
Dallas Code Compliance, what it all means
COMMUNITY



Half_Mile_Radius
 1 inch = 209 feet

WNV Ground Spray Target Area

Spray Date: August 28, 2015 and August 29, 2015 from 9:00 p.m. to 5:00 a.m. on each night



Data Source:
 Roads, Waterways, Lakes, Parks - City of Dallas Enterprise GIS
 Spray Areas - City of Dallas Code Compliance Services

City of Dallas GIS Map Disclaimer:
 The accuracy of this data within this map is not to be taken / used as data produced by a Registered Professional Land Surveyor for the State of Texas.* This product is for informational purposes and may not have been prepared for or be suitable for legal, engineering, or surveying purposes. It does not represent an on-the-ground survey and represents only the approximate relative location of property boundaries. The City of Dallas makes no representation of any kind, including, but not limited to, warranties of merchantability or fitness for a particular purpose or use, nor are any such warranties to be implied with respect to the accuracy information/data presented on this map. Transfer, copies and/or use of information in this map without the presentation of this disclaimer is prohibited. City of Dallas GIS* State of Texas: H.B. 1147 (W. Smith) - 05/27/2011, Effective on 09/01/2011

Dallas Code Compliance, what it all means
COMMUNITY

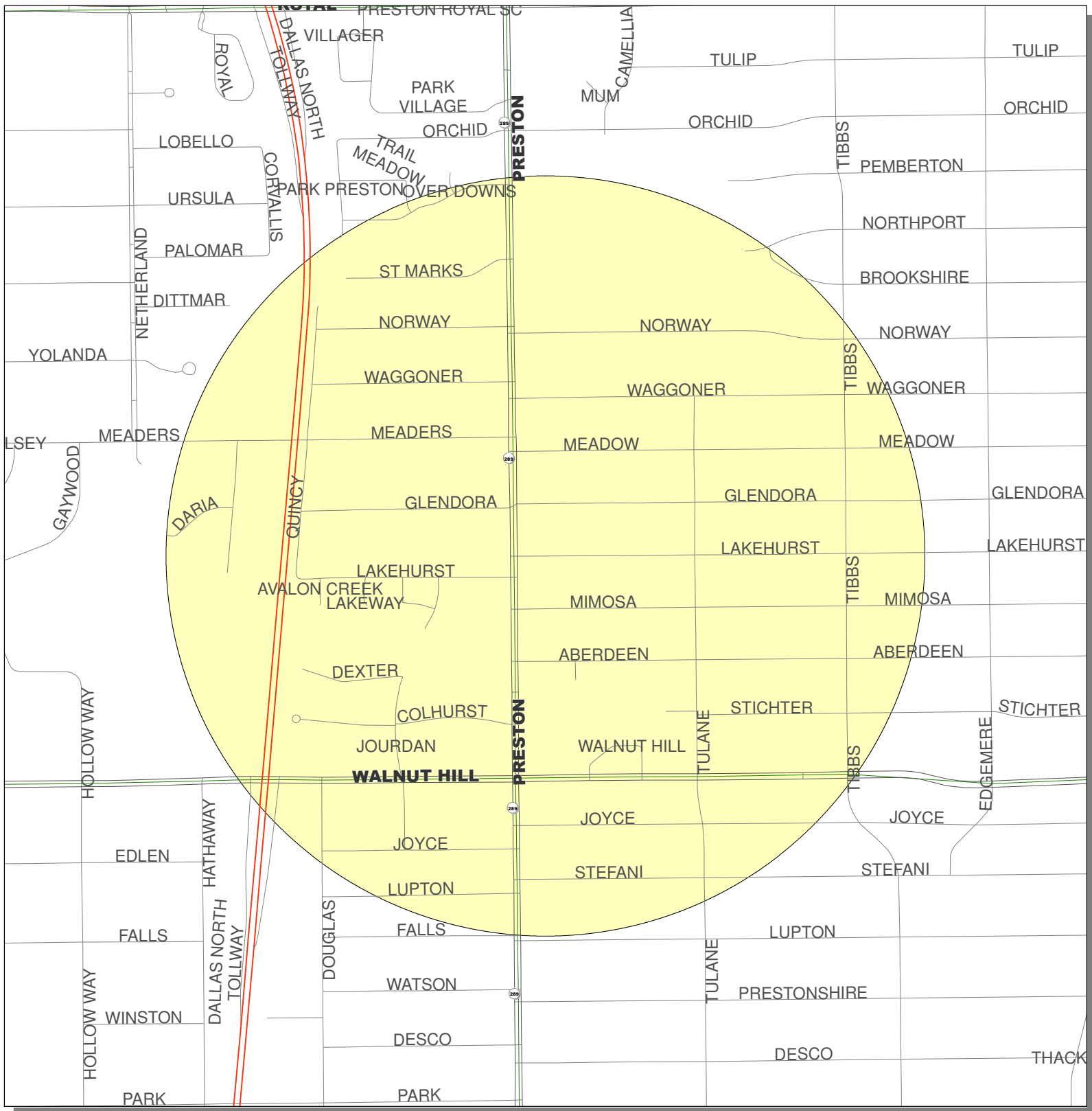
Half_Mile_Radius
 1 inch = 209 feet



WNV Ground Spray Target Area



Spray Date: August 28, 2015 and August 29, 2015 from 9:00 p.m. to 5:00 a.m. on each night



Data Source:
 Roads, Waterways, Lakes, Parks - City of Dallas Enterprise GIS
 Spray Areas - City of Dallas Code Compliance Services

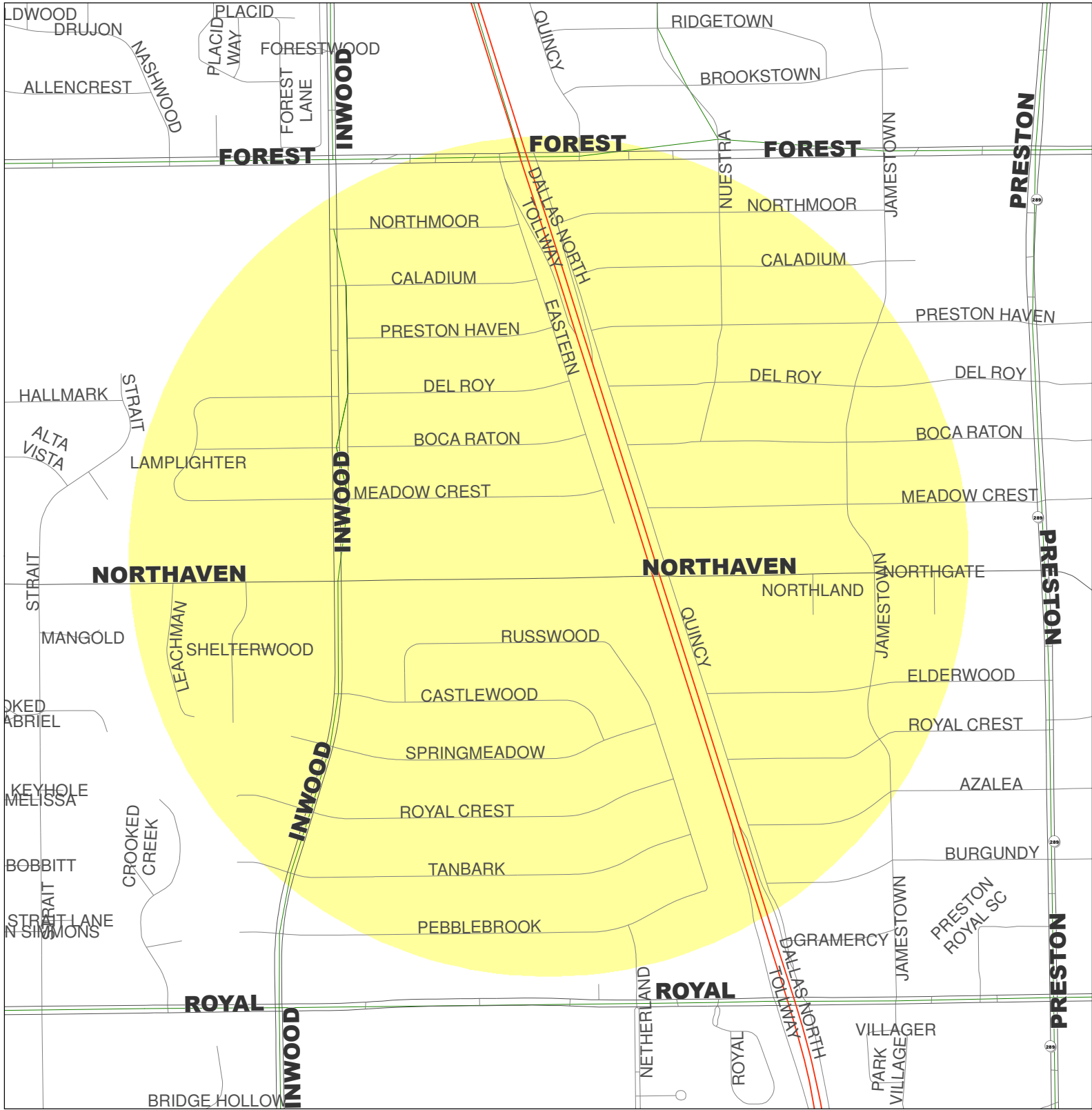
City of Dallas GIS Map Disclaimer:
 The accuracy of this data within this map is not to be taken /
 used as data produced by a Registered Professional Land
 Surveyor for the State of Texas.* This product is for
 informational purposes and may not have been prepared
 for or be suitable for legal, engineering, or surveying purposes.
 It does not represent an on-the-ground survey and represents
 only the approximate relative location of property boundaries.
 The City of Dallas makes no representation of any kind, including,
 but not limited to, warranties of merchantability or fitness for a
 particular purpose or use, nor are any such warranties to be
 implied with respect to the accuracy information/data
 presented on this map. Transfer, copies and/or use of information
 in this map without the presentation of this disclaimer is prohibited.
 City of Dallas GIS* State of Texas: H.B. 1147 (W. Smith) - 05/27/2011,
 Effective on 09/01/2011

Dallas Code Compliance, what it all means
COMMUNITY



WNV Ground Spray Target Area

Spray Date: August 28, 2015 and August 29, 2015 from 9:00 p.m. to 5:00 a.m. on each night



Data Source:
 Roads, Waterways, Lakes, Parks - City of Dallas Enterprise GIS
 Spray Areas - City of Dallas Code Compliance Services

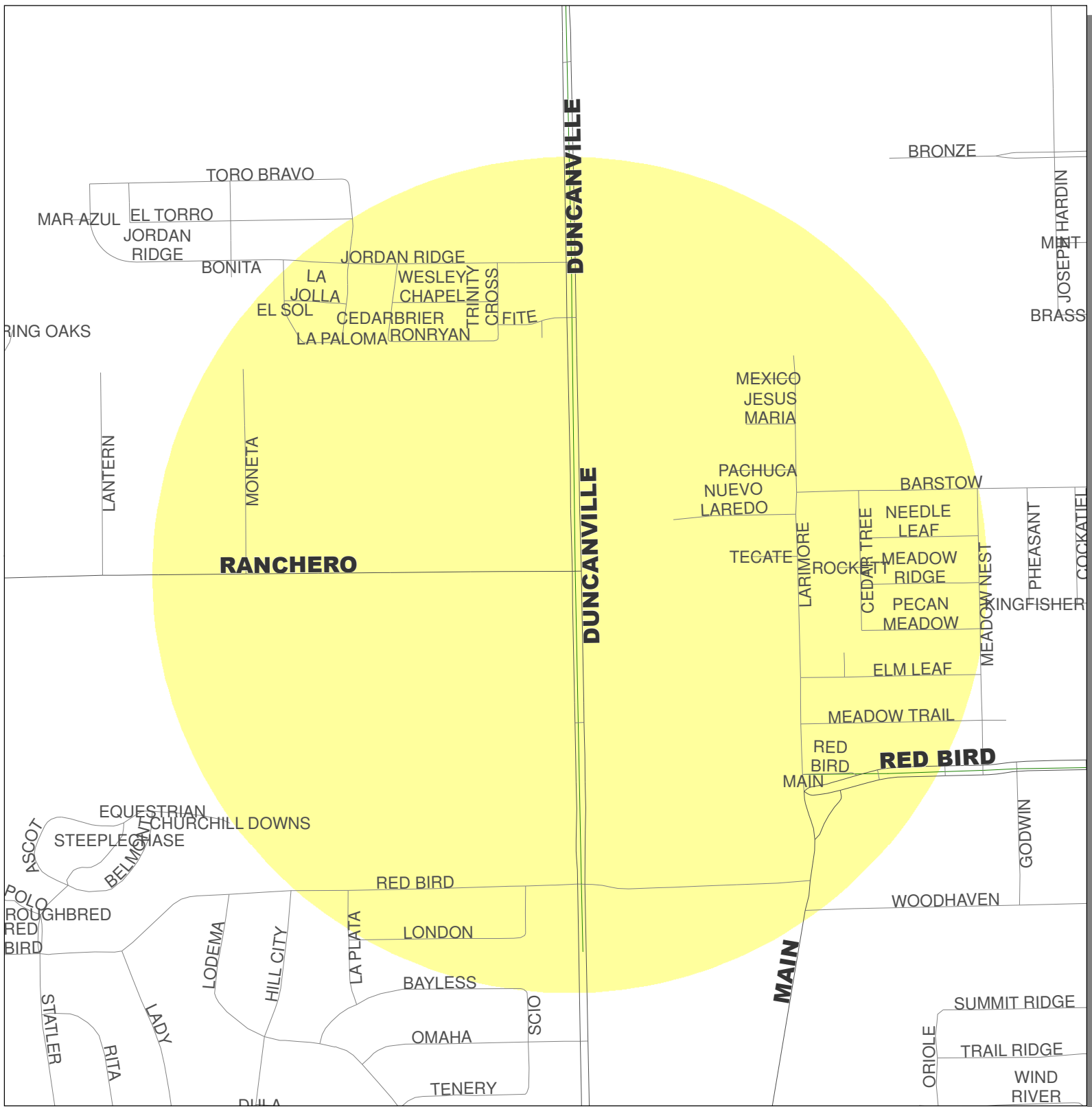
City of Dallas GIS Map Disclaimer:
 The accuracy of this data within this map is not to be taken / used as data produced by a Registered Professional Land Surveyor for the State of Texas.* This product is for informational purposes and may not have been prepared for or be suitable for legal, engineering, or surveying purposes. It does not represent an on-the-ground survey and represents only the approximate relative location of property boundaries. The City of Dallas makes no representation of any kind, including, but not limited to, warranties of merchantability or fitness for a particular purpose or use, nor are any such warranties to be implied with respect to the accuracy information/data presented on this map. Transfer, copies and/or use of information in this map without the presentation of this disclaimer is prohibited.
 City of Dallas GIS* State of Texas: H.B. 1147 (W. Smith) - 05/27/2011, Effective on 09/01/2011

Dallas Code Compliance, what it all means
COMMUNITY



WNV Ground Spray Target Area

Spray Date: August 30, 2015 and August 31, 2015 from 9:00 p.m. to 5:00 a.m. on each night



Data Source:
 Roads, Waterways, Lakes, Parks - City of Dallas Enterprise GIS
 Spray Areas - City of Dallas Code Compliance Services

City of Dallas GIS Map Disclaimer:
 The accuracy of this data within this map is not to be taken / used as data produced by a Registered Professional Land Surveyor for the State of Texas.* This product is for informational purposes and may not have been prepared for or be suitable for legal, engineering, or surveying purposes. It does not represent an on-the-ground survey and represents only the approximate relative location of property boundaries. The City of Dallas makes no representation of any kind, including, but not limited to, warranties of merchantability or fitness for a particular purpose or use, nor are any such warranties to be implied with respect to the accuracy information/data presented on this map. Transfer, copies and/or use of information in this map without the presentation of this disclaimer is prohibited. City of Dallas GIS* State of Texas: H.B. 1147 (W. Smith) - 05/27/2011, Effective on 09/01/2011

Dallas Code Compliance, what it all means
COMMUNITY

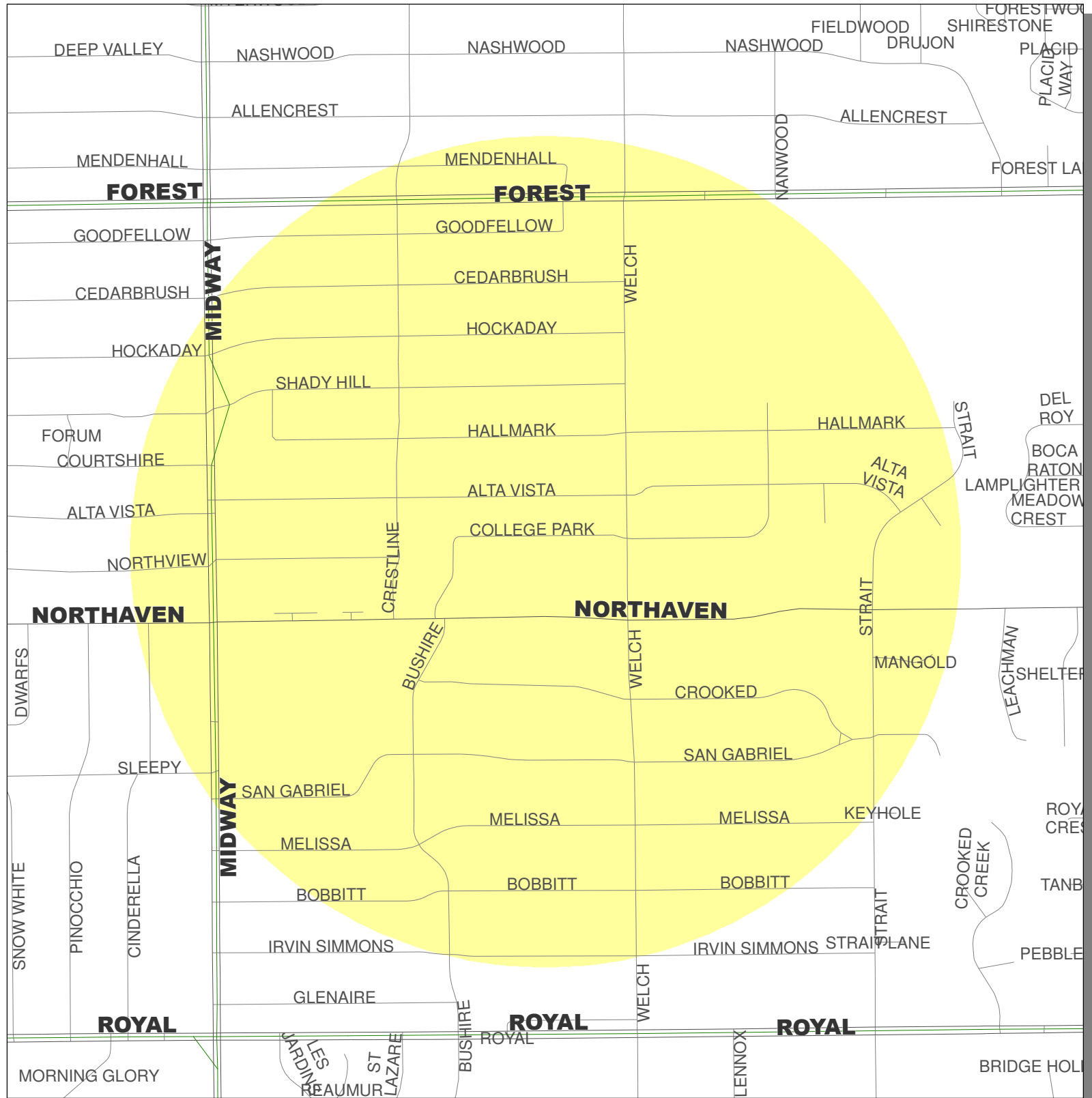


WNV Ground Spray Target Area



City of Dallas

Spray Date: August 28, 2015 and August 29, 2015 from 9:00 p.m. to 5:00 a.m. on each night



Data Source:
Roads, Waterways, Lakes, Parks - City of Dallas Enterprise GIS
Spray Areas - City of Dallas Code Compliance Services

City of Dallas GIS Map Disclaimer:
The accuracy of this data within this map is not to be taken / used as data produced by a Registered Professional Land Surveyor for the State of Texas.* This product is for informational purposes and may not have been prepared for or be suitable for legal, engineering, or surveying purposes. It does not represent an on-the-ground survey and represents only the approximate relative location of property boundaries. The City of Dallas makes no representation of any kind, including, but not limited to, warranties of merchantability or fitness for a particular purpose or use, nor are any such warranties to be implied with respect to the accuracy information/data presented on this map. Transfer, copies and/or use of information in this map without the presentation of this disclaimer is prohibited. City of Dallas GIS* State of Texas: H.B. 1147 (W. Smith) - 05/27/2011, Effective on 09/01/2011

Dallas Code Compliance, what it all means
COMMUNITY



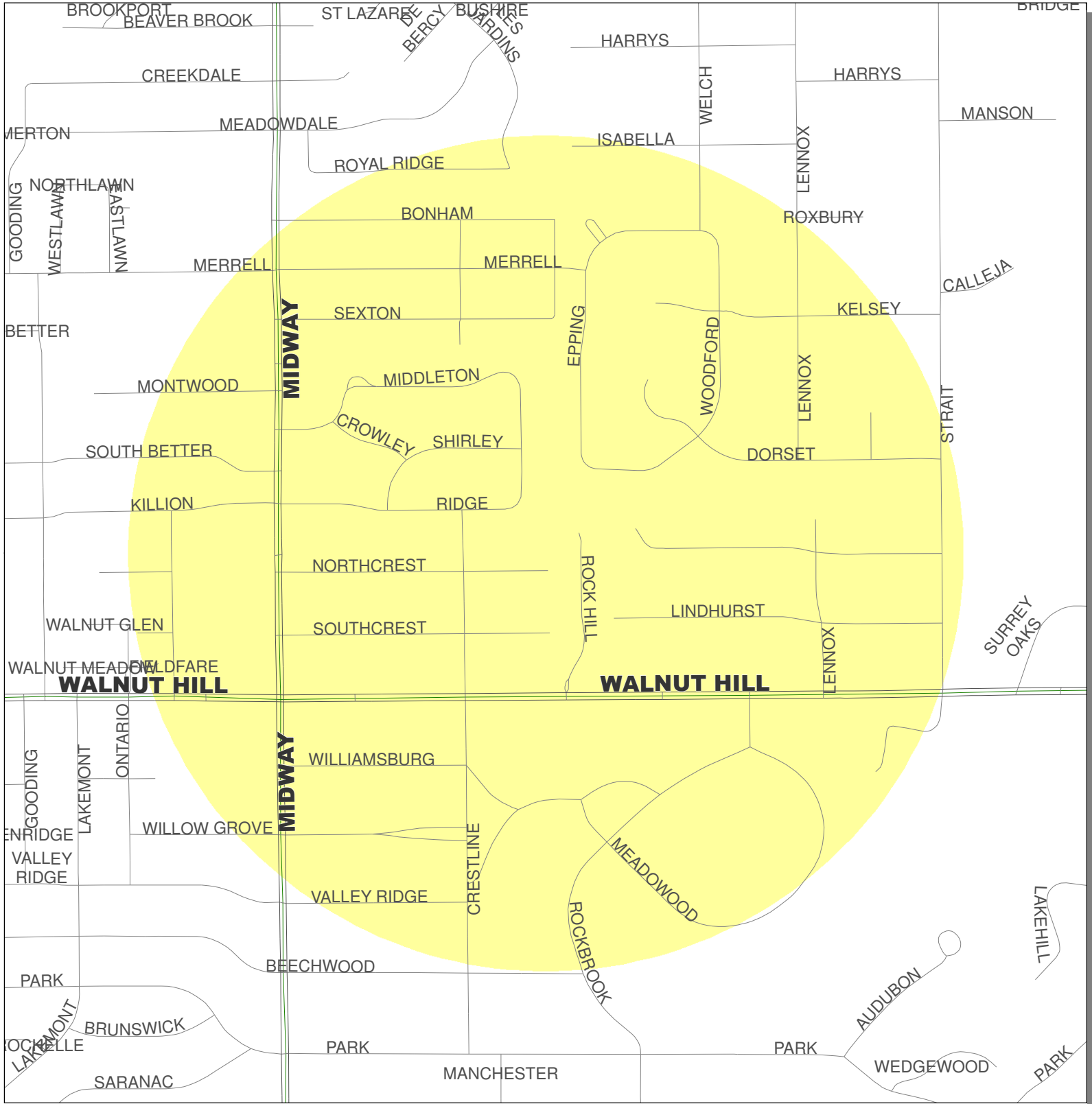
Half_Mile_Radius

1 inch = 209 feet

WNV Ground Spray Target Area



Spray Date: August 28, 2015 and August 29, 2015 from 9:00 p.m. to 5:00 a.m. on each night



Data Source:
 Roads, Waterways, Lakes, Parks - City of Dallas Enterprise GIS
 Spray Areas - City of Dallas Code Compliance Services

City of Dallas GIS Map Disclaimer:
 The accuracy of this data within this map is not to be taken / used as data produced by a Registered Professional Land Surveyor for the State of Texas.* This product is for informational purposes and may not have been prepared for or be suitable for legal, engineering, or surveying purposes. It does not represent an on-the-ground survey and represents only the approximate relative location of property boundaries. The City of Dallas makes no representation of any kind, including, but not limited to, warranties of merchantability or fitness for a particular purpose or use, nor are any such warranties to be implied with respect to the accuracy information/data presented on this map. Transfer, copies and/or use of information in this map without the presentation of this disclaimer is prohibited. City of Dallas GIS* State of Texas: H.B. 1147 (W. Smith) - 05/27/2011, Effective on 09/01/2011

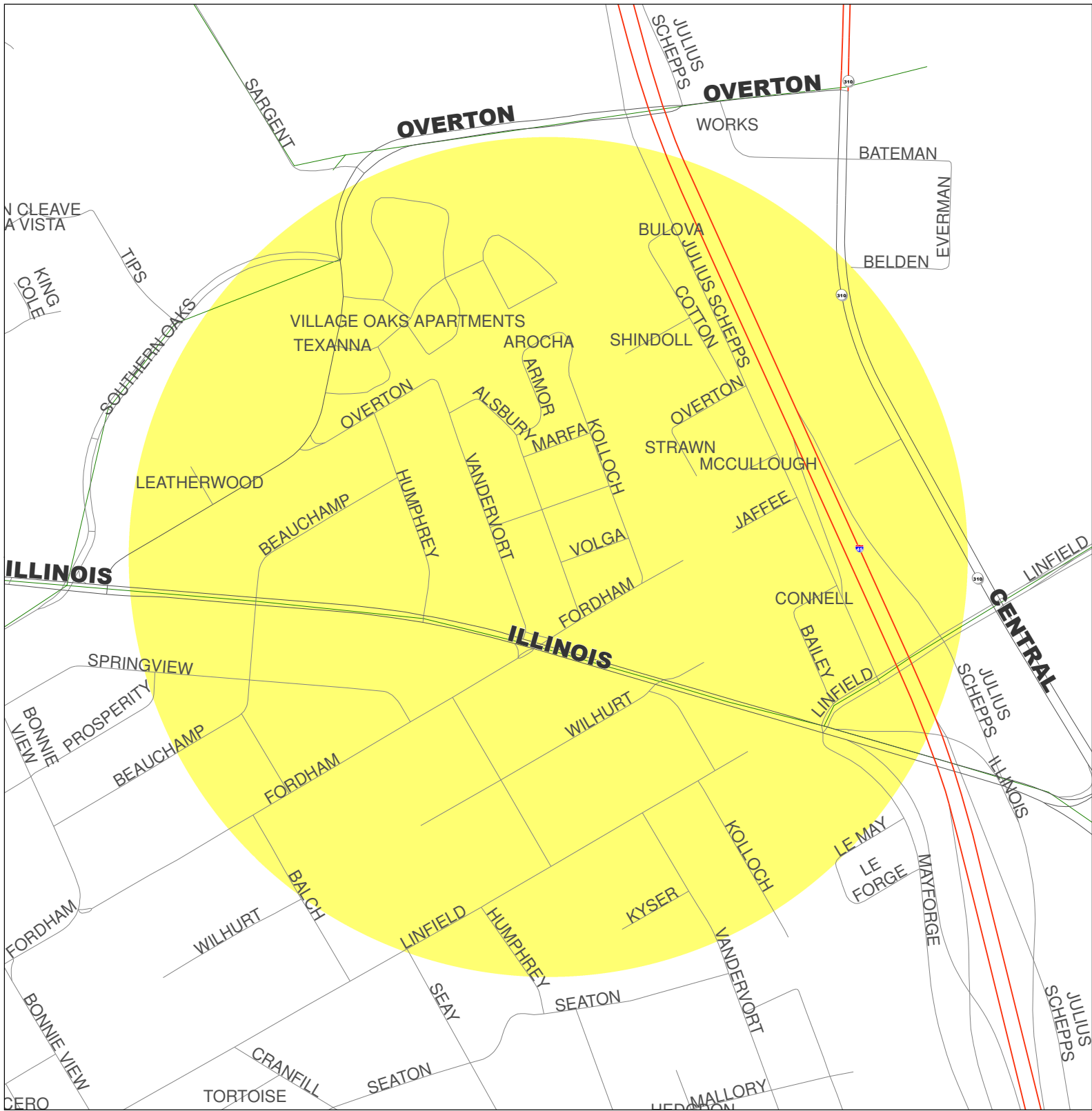
Dallas Code Compliance, what it all means
COMMUNITY



Half_Mile_Radius
 1 inch = 209 feet

WNV Ground Spray Target Area

Spray Date: August 30, 2015 and August 31, 2015 from 9:00 p.m. to 5:00 a.m. on each night



Data Source:
Roads, Waterways, Lakes, Parks - City of Dallas Enterprise GIS
Spray Areas - City of Dallas Code Compliance Services

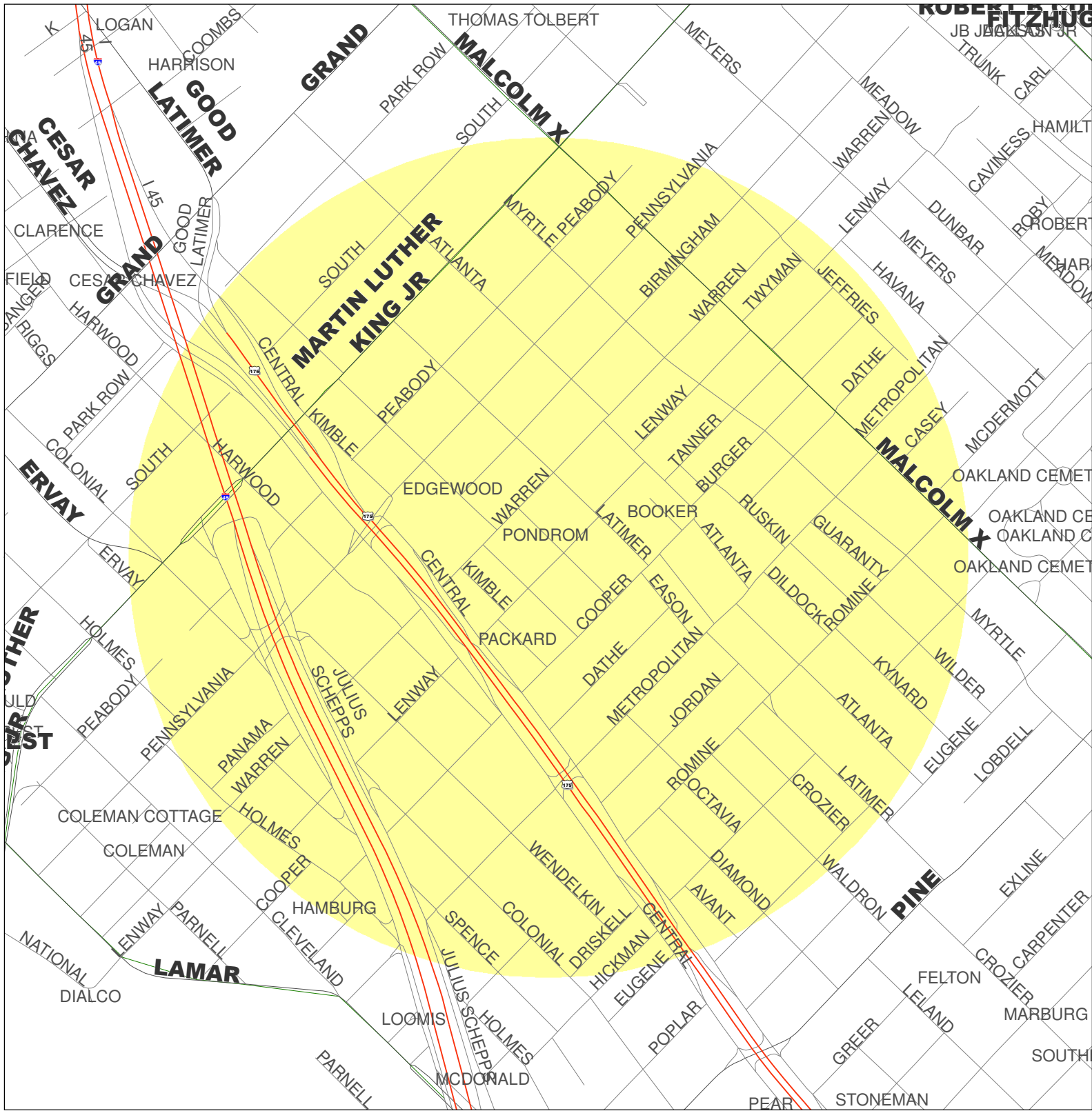
City of Dallas GIS Map Disclaimer:
The accuracy of this data within this map is not to be taken / used as data produced by a Registered Professional Land Surveyor for the State of Texas.* This product is for informational purposes and may not have been prepared for or be suitable for legal, engineering, or surveying purposes. It does not represent an on-the-ground survey and represents only the approximate relative location of property boundaries. The City of Dallas makes no representation of any kind, including, but not limited to, warranties of merchantability or fitness for a particular purpose or use, nor are any such warranties to be implied with respect to the accuracy information/data presented on this map. Transfer, copies and/or use of information in this map without the presentation of this disclaimer is prohibited. City of Dallas GIS* State of Texas: H.B. 1147 (W. Smith) - 05/27/2011, Effective on 09/01/2011

Dallas Code Compliance, what it all means
COMMUNITY



WNV Ground Spray Target Area

Spray Date: August 30, 2015 and August 31, 2015 from 9:00 p.m. to 5:00 a.m. on each night



Data Source:
 Roads, Waterways, Lakes, Parks - City of Dallas Enterprise GIS
 Spray Areas - City of Dallas Code Compliance Services

City of Dallas GIS Map Disclaimer:
 The accuracy of this data within this map is not to be taken /
 used as data produced by a Registered Professional Land
 Surveyor for the State of Texas.* This product is for
 informational purposes and may not have been prepared
 for or be suitable for legal, engineering, or surveying purposes.
 It does not represent an on-the-ground survey and represents
 only the approximate relative location of property boundaries.
 The City of Dallas makes no representation of any kind, including,
 but not limited to, warranties of merchantability or fitness for a
 particular purpose or use, nor are any such warranties to be
 implied with respect to the accuracy information/data
 presented on this map. Transfer, copies and/or use of information
 in this map without the presentation of this disclaimer is prohibited.
 City of Dallas GIS* State of Texas: H.B. 1147 (W. Smith) - 05/27/2011,
 Effective on 09/01/2011




Dallas Code Compliance, what it all means
COMMUNITY

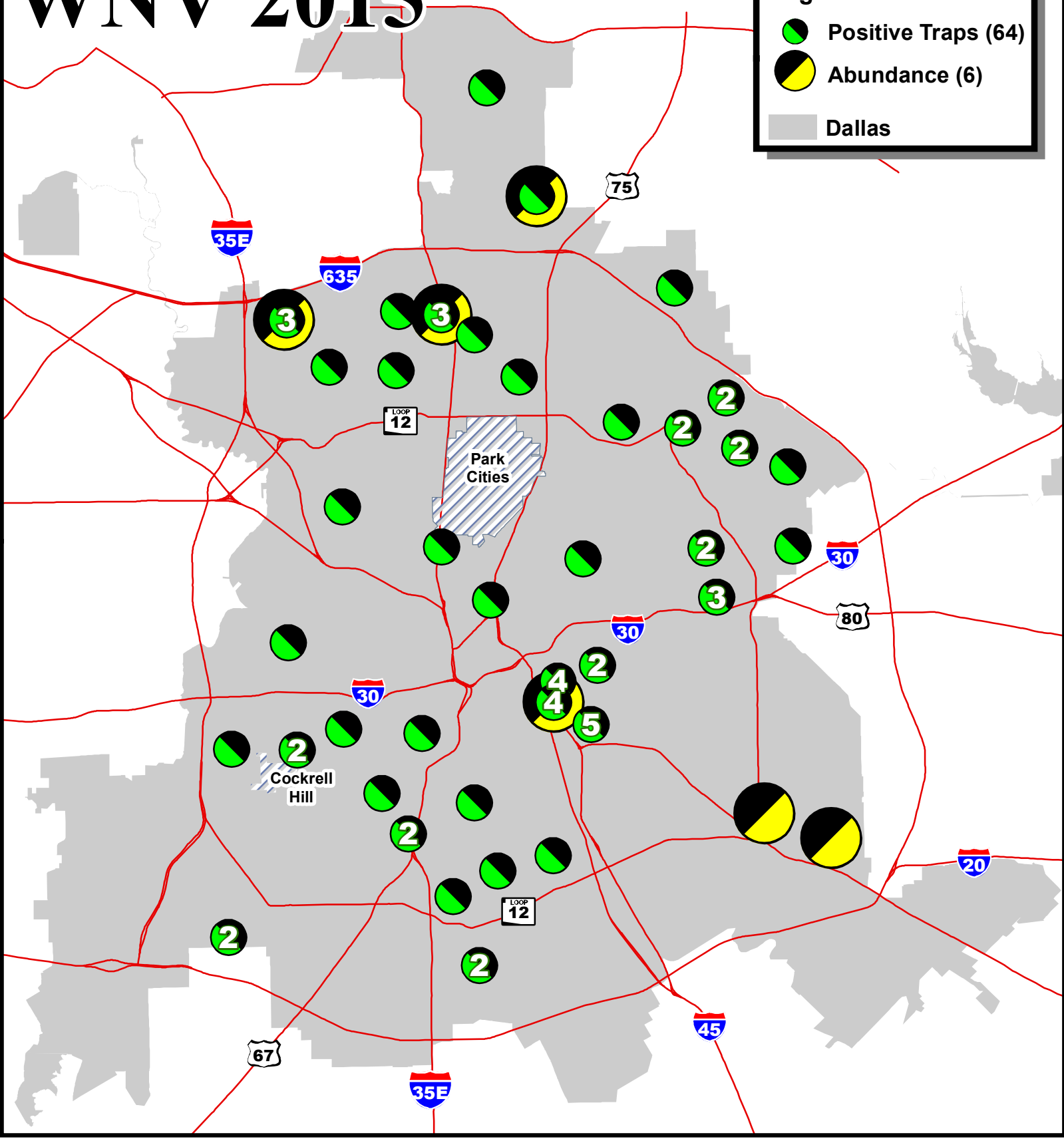
Half_Mile_Radius
 1 inch = 209 feet



WNV 2015

Legend

-  Positive Traps (64)
-  Abundance (6)
-  Dallas




0 1 2 4 6 8 Miles

Data Source:
 Roads - City of Dallas Enterprise GIS
 Positives, Abundance, Human Case Zip Code
 - City of Dallas Code Compliance Services

City of Dallas GIS Map Disclaimer:
 The accuracy of this data within this map is not to be taken / used as data produced by a Registered Professional Land Surveyor for the State of Texas. This product is for informational purposes and may not have been prepared for or be suitable for legal, engineering, or surveying purposes. It does not represent an on-the-ground survey and represents only the approximate relative location of property boundaries. The City of Dallas makes no representation of any kind, including, but not limited to, warranties of merchantability or fitness for a particular purpose or use, nor are any such warranties to be implied with respect to the accuracy information/data presented on this map. Transfer, copies and/or use of information in this map without the presentation of this disclaimer is prohibited.
 City of Dallas GIS* State of Texas: H.B. 1147 (W. Smith) - 05/27/2011, Effective on 09/01/2011

Dallas Code Compliance, what it all means

COMMUNITY

 Thursday, August 27, 2015 17:27:56 PM
 File Location: U:\Code\20150825_2543_WNVupdate_Weedon\WNV082515.mxd
 Prepared By: Kevin S. Burns GIS Analyst III
 Property of: City of Dallas Enterprise GIS
 City of Dallas For illustrative purposes only.

