

# DALLAS BIKEWAY SYSTEM

Dallas Park and Recreation Board Briefing  
May 19, 2016

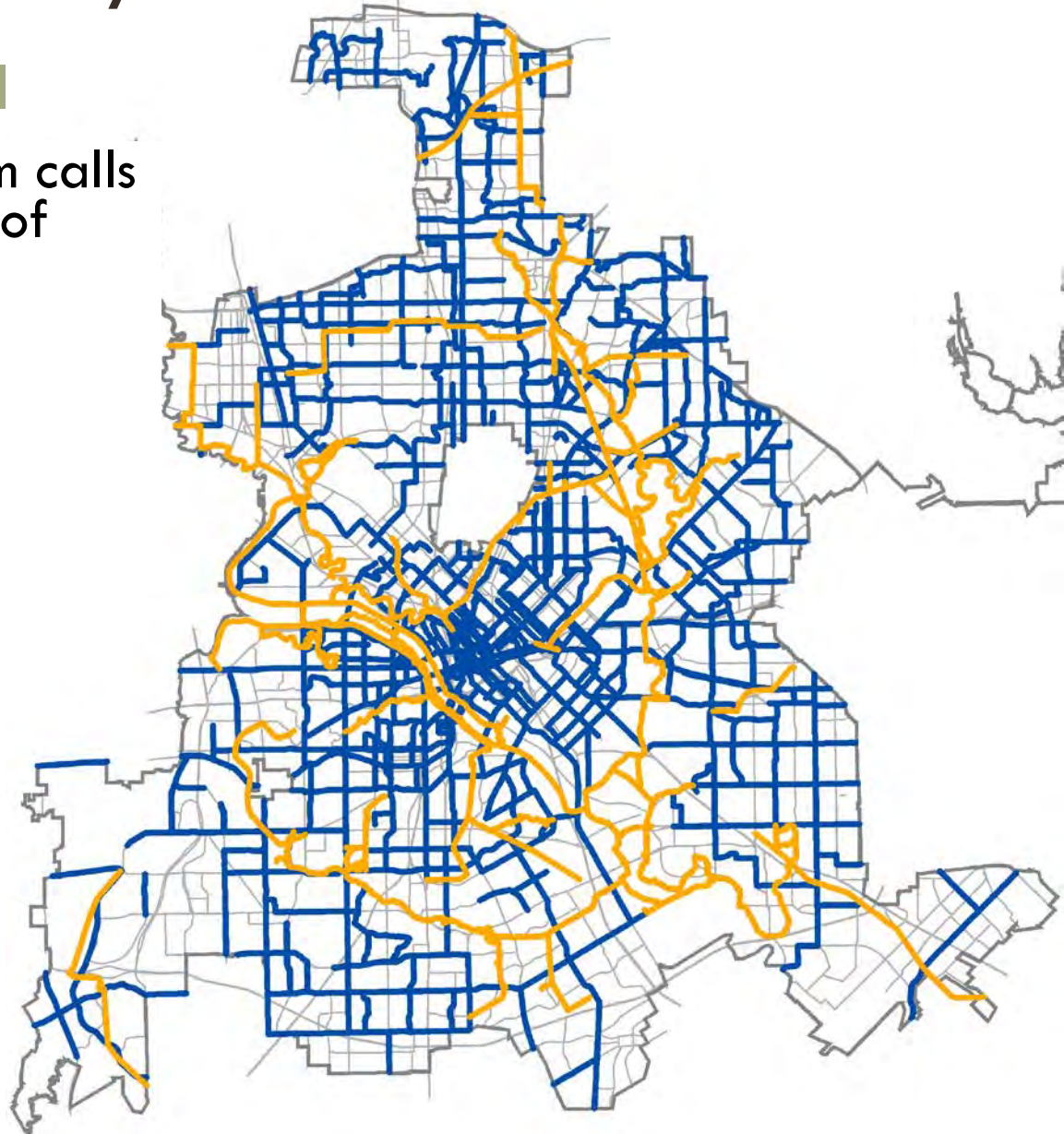
# Dallas Bikeway System Overview

2

- The Dallas Bikeway System calls for a total of 1,141 miles of bicycle facilities
- Of that, 195 miles are complete

## Legend

- On-street facilities:  
840 miles  
***49.6 miles completed***
- Multi-use trails:  
301.2 miles  
***145.4 miles completed***



# On-Street Bicycle Plan

## Where are we now?

3

- The 2011 Dallas Bike Plan includes 840 miles of planned on-street facilities



On-Street Network Status	Miles
Completed Facilities	49.6 miles
Funded Facilities	33.2 miles
Planned Facilities	757.2 miles

**Note: Mileage is approximate**

# On-Street Bicycle Plan Projects Completed or Underway

4

## □ Shared Lanes




# On-Street Bicycle Plan

## Projects Completed or Underway

5

### □ Dedicated Bicycle Lanes

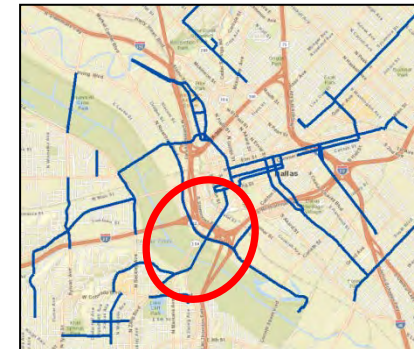




# On-Street Bicycle Plan

## Projects Completed or Underway

6

### □ Jefferson Viaduct Redesign



# On-Street Bicycle Plan

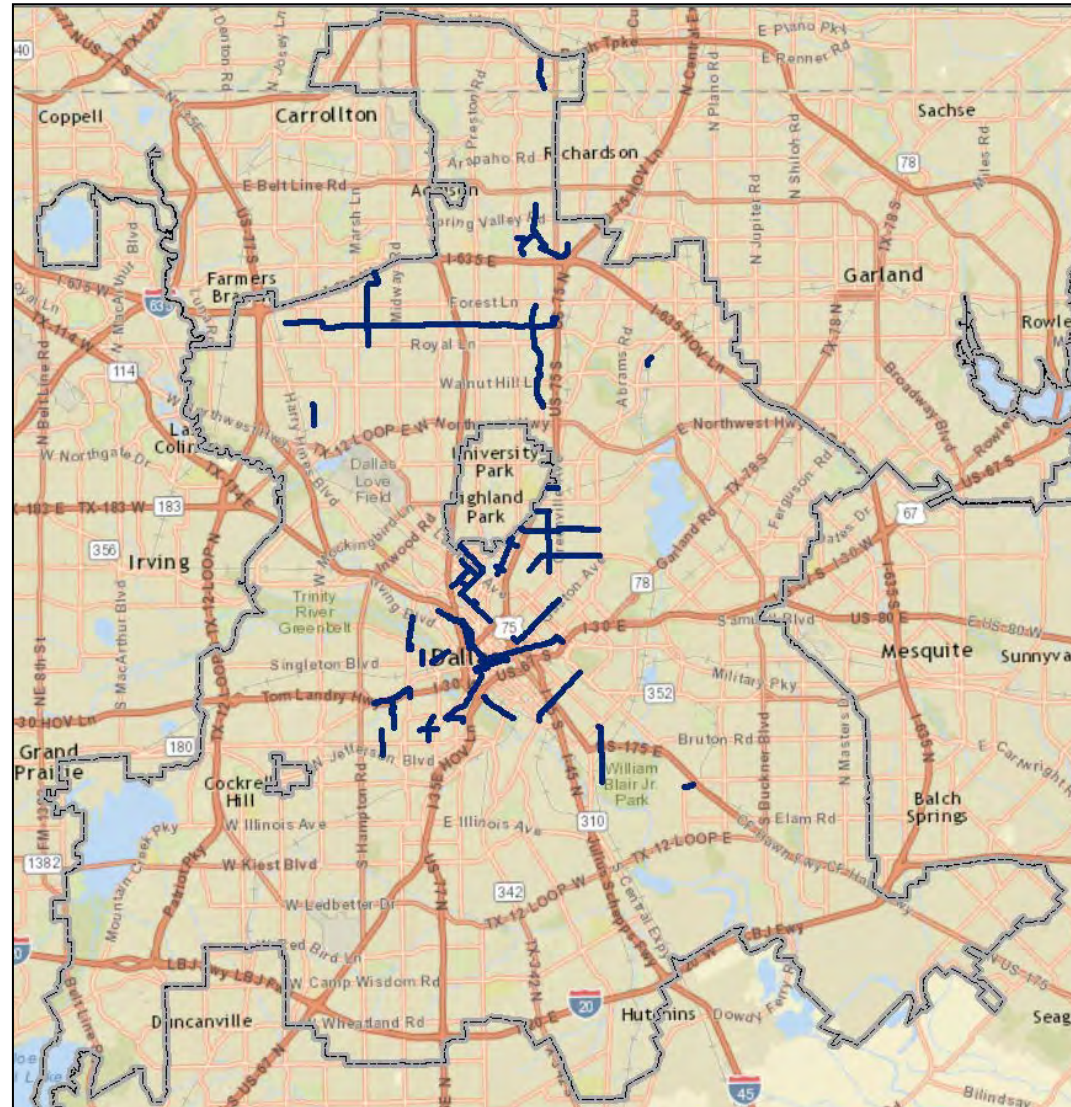
## Completed Projects

7

- Shared Lanes: **35.5 miles**
- Dedicated Bicycle Lanes: **14.1 miles**
- Total Miles Completed: **49.6 miles**

Total On-Street Bicycle Network to Date: **49.6 miles**

— Completed On-Street Facilities



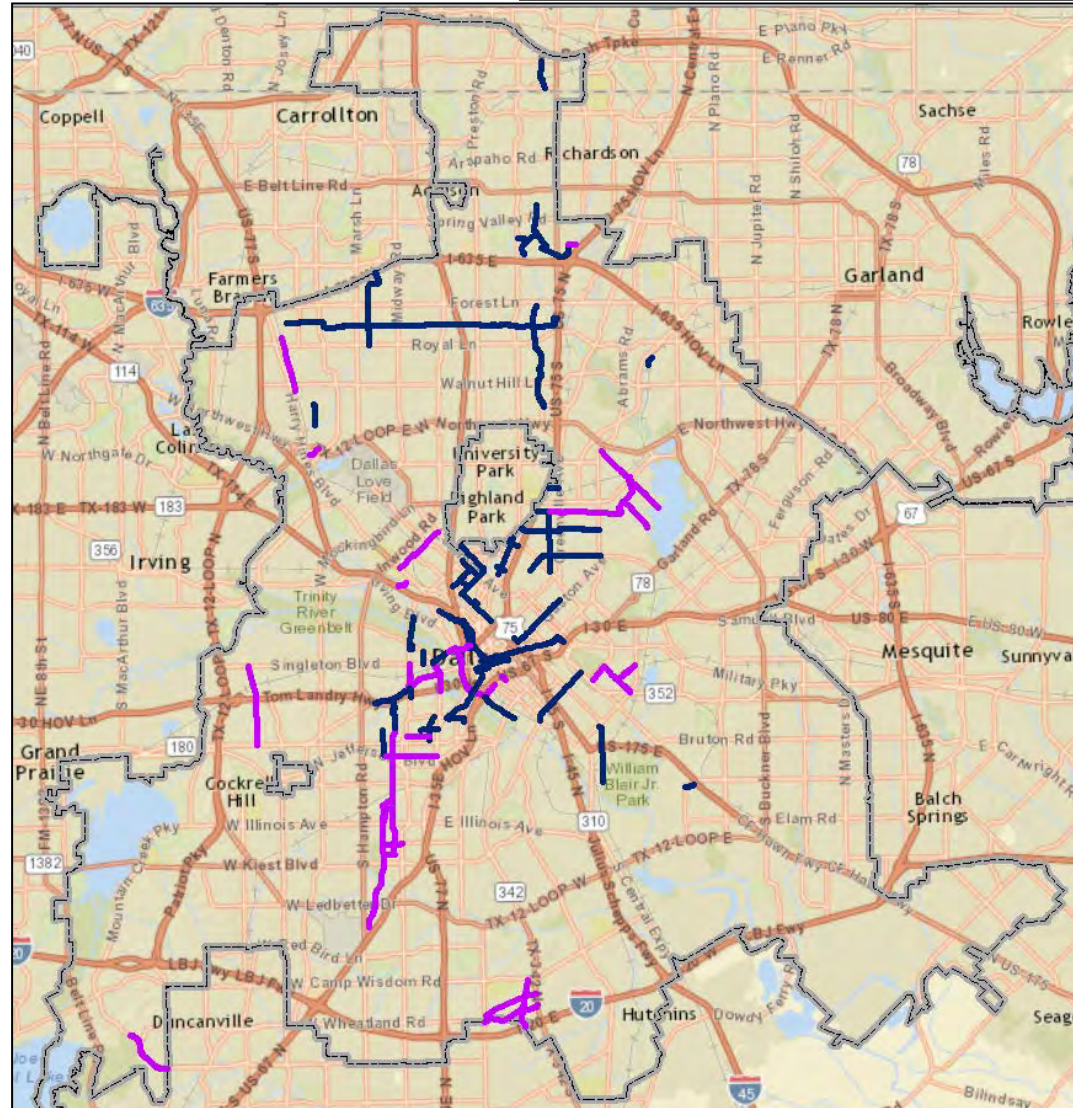
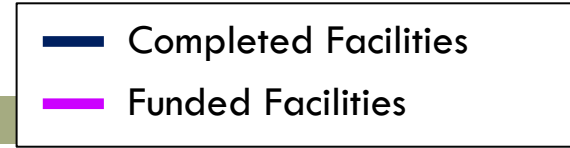
# On-Street Bicycle Plan

## Pending Projects

8

- Shared Lanes: **17.9 miles**
- Dedicated Bicycle Lanes: **15.3 miles**
- Total Miles: **33.2 miles**

Total On-Street Bicycle Network to Date: **82.8 miles**







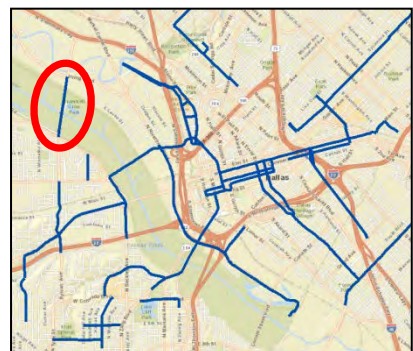
# On-Street Bicycle Plan Projects Completed or Underway

9

## □ Sylvan Ave. Bridge Reconstruction



Sylvan Bridge



# On-Street Bicycle Plan

## Projects Completed or Underway

10

### □ Beckley/Commerce



# On-Street Bicycle Plan

## Projects Completed or Underway

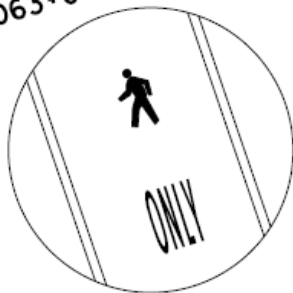
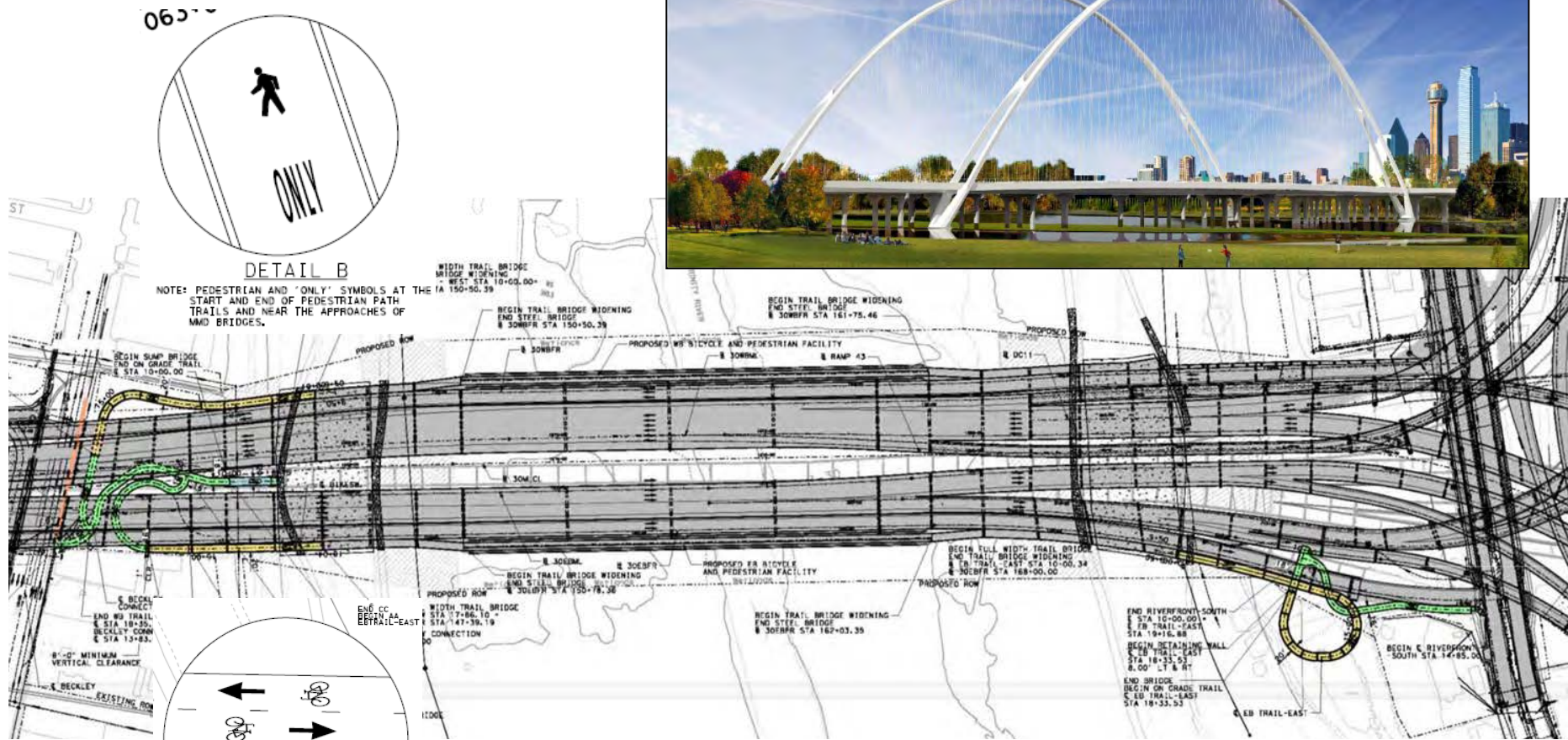
11

- Riverfront/Continental/Cadiz



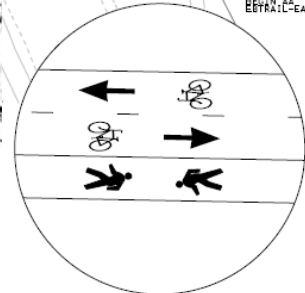
# Margaret McDermott Bridge (IH30)

12



DETAIL B

NOTE: PEDESTRIAN AND "ONLY" SYMBOLS AT THE START AND END OF PEDESTRIAN PATH TRAILS AND NEAR THE APPROACHES OF MMD BRIDGES.



DETAIL A

NOTE: PLACE BICYCLE, ARROW, AND PEDESTRIAN SYMBOLS AT THE START AND END OF SHARED USE TRAILS AND NEAR THE APPROACHES OF MMD BRIDGES.

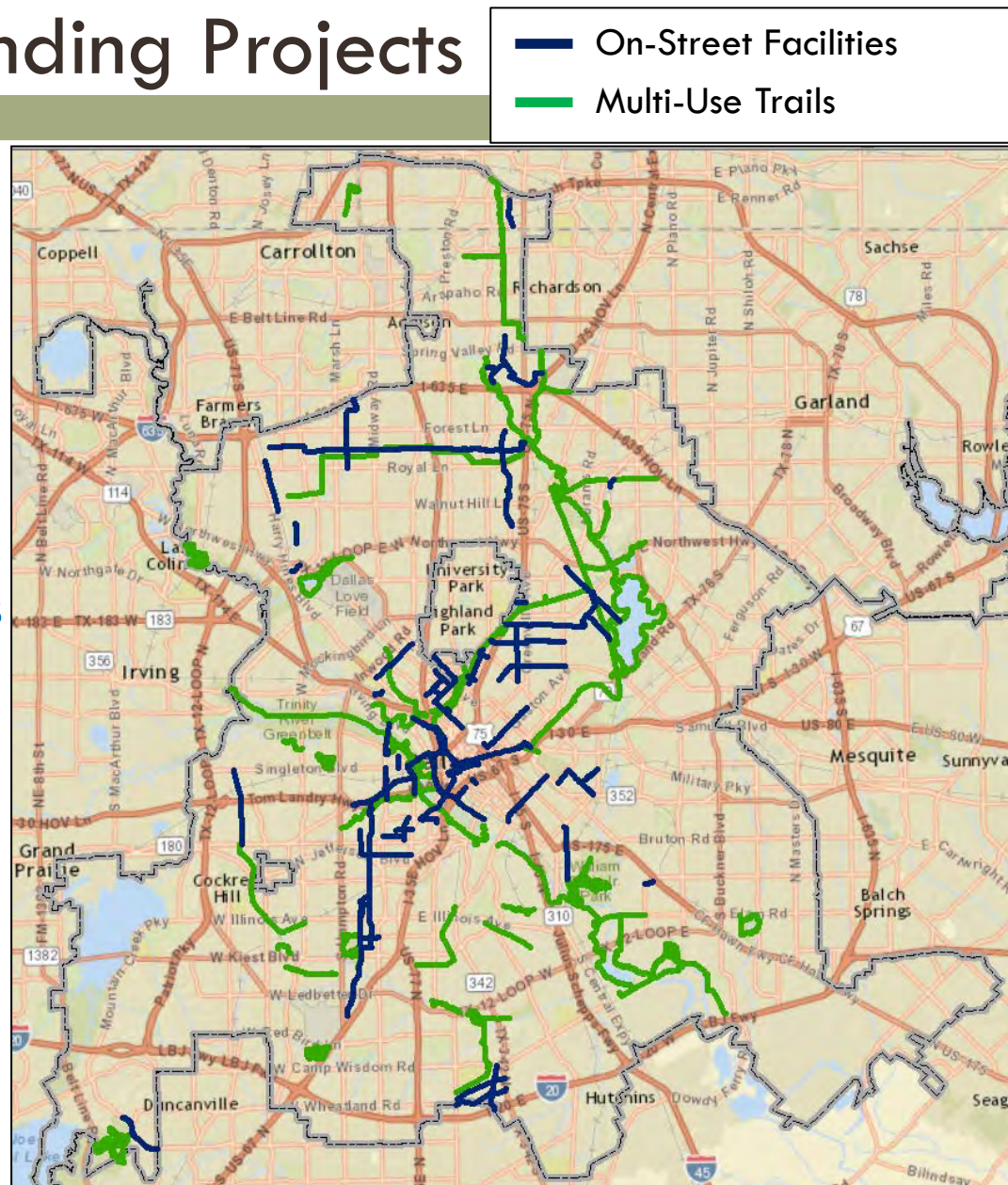
# Dallas Bikeway System

## Completed and Pending Projects

13

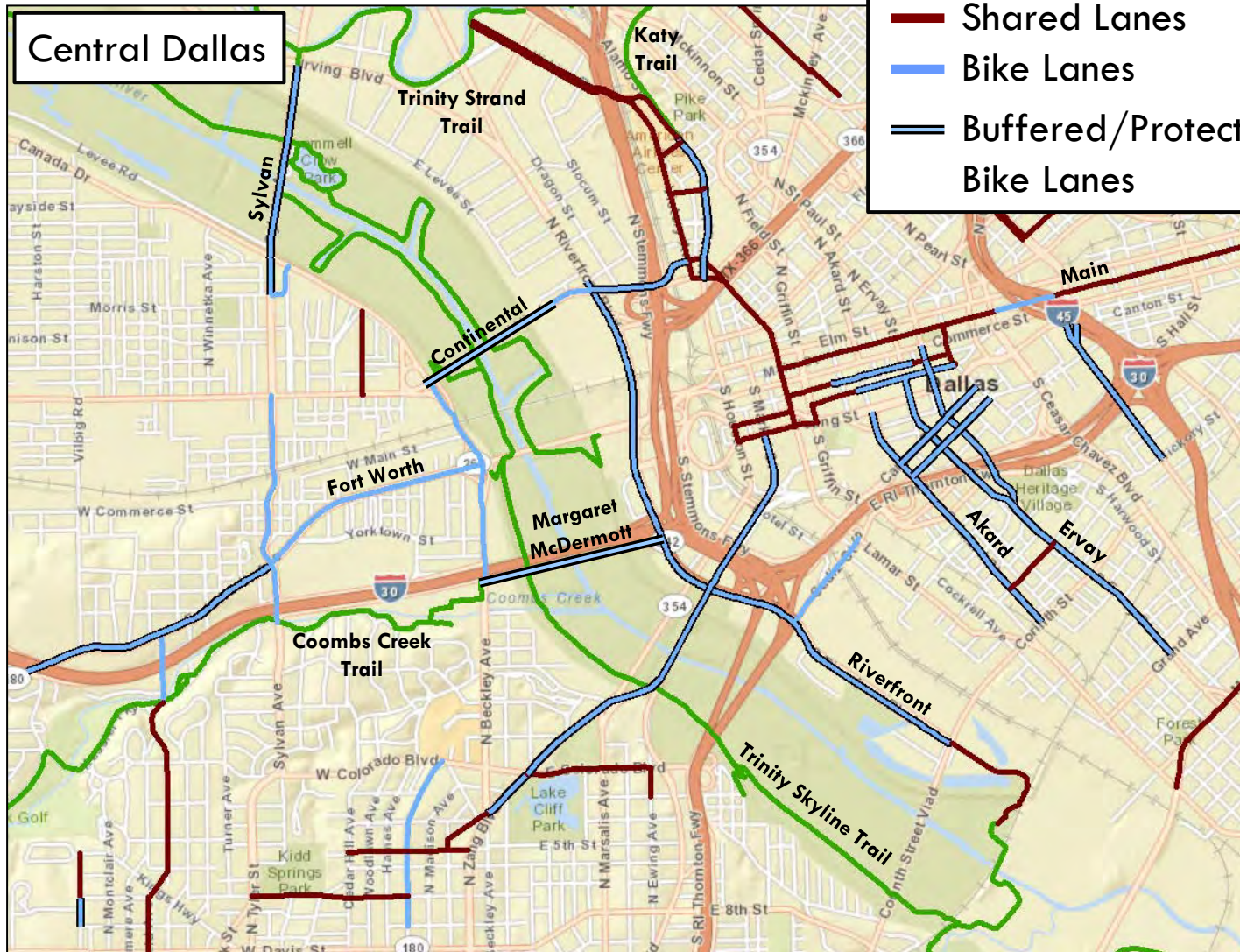
- Shared Lanes: **53.4 miles**
- Dedicated Bicycle Lanes: **29.4 miles**
- Multi-Use Trails: **193.4 miles**

Total On-Street Bicycle Network to Date: **276.2 miles**



# Central Dallas Network Connectivity

14



# Dallas Bikeway System

15

Jared White  
Bicycle Transportation Manager  
Planning and Urban Design Department  
City of Dallas

[jared.white@dallascityhall.com](mailto:jared.white@dallascityhall.com)  
214.670.4090